

# Tourism Services **Directory** FOR NORTHERN UGANDA

---

**A Land Gifted by  
Nature**

---

**The People and  
their Culture**

---

**Tourism Sites  
in Northern  
Uganda**

---

**Explore Northern  
Uganda - Travel  
Itineraries**

**FREE  
NORTHERN  
UGANDA  
MAP  
INSIDE**





**Murchison Falls National Park in  
north-western Uganda.**







## Acknowledgement

It is with great appreciation that we extend our gratitude to the Ministry of Tourism, Wildlife and Antiquities team for technical expertise and dedication of Mrs. Doreen S Katusiime, Permanent Secretary, Ms. Rosemary Kobutagi, the Commissioner Tourism Development, Ms. Harriet Kiiza, the Principal Tourism Officer, Ms. Mavis Neema, Tourism Development Officer, and Ms. Nakami Esther Linda, Tourism Development Officer and Project Manager, have been instrumental in driving progress in this sector.

We would also like to acknowledge the tireless efforts of the Tourism Officers in the districts of Nabilatuk, Amuru, Kaabong Kotido, Apac, Kitgum, Dokolo, Nwoya, Gulu, Karenga, and Pader, as well as the Commercial Officers in the districts of Dokolo, Napak, and Apac. Their hard work and commitment to promoting tourism have been invaluable in advancing the industry in their respective regions.

Finally, we would like to extend our gratitude to all the esteemed tourism stakeholders, including government officials and private sector representatives, who have provided invaluable information and constructive criticism. Their valuable contributions have helped to shape the direction of tourism development in Uganda and pave the way for a more sustainable and thriving industry.



# Table of Contents

## INTRODUCTION

4 | **Foreword:** By Minister of Tourism  
Wildlife and Antiquities

8 | Welcome to the Land Gifted  
by Nature

10 | The People and their Culture



## TOURISM

14 | National Parks & Game Reserves  
in the Northern Region

22 | Mountains & Hills of the  
Northern Regions

24 | Stopovers

25 | Religious Tourism

29 | National Parks & Game Reserves  
in the Northern Region

29 | National Parks & Game Reserves  
in the Northern Region

## EXPLORE NORTHERN UGANDA

50 | 8-Day Adventure Safari

53 | 8-Day Cultural Encounter

58 | 8-Day Wildlife Safaris

61 | 6-Day Fun Road Trip

64 | 7-Day Agric-Tourism

68 | 8-Day Diverse Itinerary for  
Adventure, Wildlife & Culture



# Foreword

We did not have a stake in creation nor did we choose our country of birth but, one thing for sure is that we are lucky to be part of the Pearl of Africa, a country immensely naturally endowed in biodiversity, unique topography, beautiful weather, diverse cultural ethnicity and a people universally considered to be hospitable.




**Hon. Col. (Rtd) Tom R. Butime,**  
Minister of Tourism Wildlife and Antiquities

The beauty of Uganda is not only a gift to the citizens of this country but, to the entire world. As such, the Ministry of Tourism, Wildlife and Antiquities has applied an integrated approach towards tourism development and promotion both domestically and internationally to deliberately boost the sector and create sustainable development.

A tour to the northern region of Uganda brings meaning to life in many ways; the Murchison Falls, said to be the strongest in the world create unfathomable trebling of the ground; the wildlife that harbours in and around the water offers an astounding view.

The region hosts Uganda's largest National Parks (Murchison National Park and Kidepo





Valley National Park) with some of the rarest species; the mountains in the Karamoja sub-region such as Mount Kadam and Morungole have dramatic landscapes perfect for hiking and trekking.

A trip to this region will introduce our visitors to the great legend of the Spear and the Bead popularly referred to as Giper and Labong, who were brave warriors that lived in north-western Uganda.

The region produced some of the greatest warriors that staged an uprising against British colonial rule during the Lamogi rebellion around the areas of Guruguru hills. The amazing culture of the people of the region including the IK who are known to be the smallest ethnic group in Africa is exciting to learn about.

The Karamojong who inhabit vast areas of the region have a unique culture such as the popular Nakatukok dress code, the piercing of body parts, and the distinct jewelry. The luscious dishes such as Malakwang and Boo specially prepared by the Acholi, the energetic and spirited dance, and the acoustic music from the adungu, madinda, adigirgi/endingidi and others instruments all create lifetime memories. A trip to the northern region is

**The region hosts Murchison and Kidepo Valley National Parks with some of the rarest species; the mountains in the Karamoja sub-region such as Mount Kadam and Morungole have dramatic landscapes perfect for hiking and trekking.**

one every Ugandan deserves to take.

Let us not miss the opportunity of touring our own Pearl of Africa which the rest of the world wishes to be a part of.

**Hon. Col. (Rtd) Tom R. Butime,**  
Minister of Tourism Wildlife and Antiquities









## Kara- Tunga tours

Karatunga was recognised and Awarded by the Ministry of Tourism, Wildlife and Antiquities on 27th September, 2022 for the promotion and passion of community tourism in Uganda. It is a social enterprise that develops tourism in Karamoja with the goal of improving community livelihoods, protecting nature, and preserving cultural heritage. They have accomplished this by providing direct employment at our lodging facilities, developing tourism products, marketing regional tourism, and providing skilling opportunities through regional tourism and hospitality trainings.

**Web:** [www.kara-tunga.com](http://www.kara-tunga.com)

**Email:** [info@kara-tunga.com](mailto:info@kara-tunga.com)

**Tel:** 0393225630

# Welcome to the Land Gifted by Nature

**The Northern region is the largest of Uganda's four (Central, Eastern, Western and Northern) regions with a total area of 85,391.7 km<sup>2</sup> (32,969.9 sq mi). The region is comprised of 38 districts including; Apac, Dokolo, Lira, Nwoya, Amuru, Kotido Moroto, Kitgum among others with Gulu being the Regional Capital and Administrative district.**

The district headquarters in the city of Gulu are approximately 333 kilometres (207 mi), by road, North of Uganda's Capital city, Kampala. The region is made up of five sub-regions namely; Acholi, Karamoja, Lango, Teso and West-Nile.

The beauty of this part of the Pearl of Africa is one of a kind that offers a wide range of unique biodiversity. Mountain Moroto and the surrounding areas of Karamoja have been proclaimed as a birding paradise due to the unmatched spectacular bird species including the; Orange River (Archer's) Francolin, Wahlberg's Honeyguide, Grey Wren-warbler, uncommon Hemprich's Hornbill, the restricted-range African Citril to

mention but a few.

The Murchison Falls National Park spreading from the shores of Lake Albert around the Victoria Nile up to the Karuma falls, is Uganda's largest National Park and a habitat to a great deal of Uganda's Wildlife. The Murchison Falls named by Samuel Baker in 1863-1864 after the geologist Roderick Murchison, the then President of the Royal Geographical Society, are a beautifully stunning sight and a relaxing sound that nourishes ones body and mind at every breath.

The region is blessed with some of Uganda's largest Parks including Kidepo







Nationa Park which is a rugged Savannah, dominated by the 2,750 metres Mount Morungole and transected by the Kidepo and Narus rivers. Kidepo Valley National Park being a habitat to a variety of Uganda's fauna, is a perfect destination for wildlife viewing. The Mount Kadam Hiking and Trekking expeditions and the splendid views and sights along the trails are an intriguing experience.



The Northern region (Pakwach district) of Uganda was also identified as the best vantage location for the viewing of the Hybrid eclipse which is the rarest of all types of solar eclipse, and this event attracted over

30,000 foreign tourists. This land gifted by nature has a great deal to offer in terms of biodiversity, physical features and cultural patrimony.





*Acholi warriors*



# The People and their Culture

The people of Northern Uganda are mainly Nilotics including the Langi, Acholi, Alur, Padhola, Lulya and Jonam. However, the region is also home to Nilo-hamites such as the Karamojong, Kumam, Pokot, Labwor and Tepeth to mention but a few.

The resplendent beauty of the region is not limited to the geographical set up and biodiversity but it is also manifest in the people's character and way of life. The people of the north are largely warm and receptive yet tough and principled on the other hand, especially when put in a compromising situation. They love to stand for the truth, they are eloquent and demonstrative in nature. It is evident that this land has produced some of Uganda's finest leaders.

The people of this region are also known to be brave and great warriors. It is from this character that both as a rite of passage into manhood, as well as a requirement for engagement, a young Karamojong man is required to wrestle the woman he desires to marry. Many of the Acholi soldiers in the early days joined the Kings African Rifles (KAR), the British colonial army, and were deployed to the front lines in Southeast Asia.

The Legend of Gipir and Labong gives insight on the spear as an heirloom for

leadership. When their father realized he was about to die, he summoned his elder son, Labong and handed him the spear which had been passed down from previous generations. The two sons later became great leaders and warriors who ably provided protection to their people.

The people of the North love their culture and would take up any opportunity to promote it. A big section of their population practices cattle keeping. However, they are known to be predominantly subsistence agriculturalists. The variety of food crops grown in the region include; sim sim, millet, sorghum, groundnuts, peas and vegetables among others; they also love fruits and grow plenty of them; posho (ugali) and beans are the staple food.

From the early days, traditional communities were made up of small homesteads of circular huts, "manyattas," with raised roofs furnished with mud sleeping areas, grain and a fireplace. Women decorated the walls with mud

and geometric designs while men were mainly skilled hunters.

Acholi is a Southern Luo dialect spoken by the Acholi people in the districts of Gulu, Kitgum, Amuru, Lamwo, Agago, Nwoya, Omoro and Pader (a region known as Acholi land).

Related to Turkana: in the Karamojong

language, the people and the language have the convenient prefixes nj- and n̄a- respectively.

Lugbara, or Lugbarati, is the language of the Lugbara people. It is spoken in the West Nile region in north-western Uganda,

Lango dialect is a mixture of Ateker



*Karamojong youth doing Edonga cultural dance.*



languages, and broken Luo dialects. The word “Lango” is used to describe both the language spoken by the indigenous and the tribe itself.

Prior to colonialism, “the people maintained a traditional government that was rooted firmly in their religious beliefs, norms, and customs, which demanded peace and stability at all times, based on

their philosophy of life. This structure was maintained by the real anointed chiefs, the Rwodi/Rwot in the case of the Acholi. Although they were believed to have supernatural powers, the chiefs ruled through a Council of Clan Elders. Today the region is mainly dominated by Christians, a few Moslems form part of the region’s population.



*A Karamojong cattle keeper feeding from a cow.*



*A Lango chief with an elaborate headdress.*



# National Parks & Game Reserves in the Northern Region



# Kidepo Valley National Park

**The park contains two rivers Kidepo and Narus which disappear in the dry season, leaving just pools for the wildlife. The local communities around the park include pastoral Karamojong people, similar to the Maasai of Kenya, and the Ike, a hunter-gatherer tribe whose survival is threatened.**

Kidepo Valley National Park lies in the rugged, semi arid valleys between Uganda's and the South Sudan in the north west and only 5km from the eastern border of Kenya, some 700km from Kampala. Gazetted as a national park in 1962, it has a profusion of big game and hosts over 77 mammal species.

During the dry season, the only permanent water in the park is found in wetlands and remnant pools in the broad Narus Valley near Apoka.

These seasonal oases, combined with the open, savannah terrain, make the Narus Valley the park's prime game viewing location especially with its dense populations of Lion, Buffalo, Elephant and many similar ungulates.





The Rothschild Giraffe is very notable, breeding more than 50 individuals from the bottleneck of the mid 1990's population of three and supplemented several from translocation. The bird checklist of over 476 species with the common Ostrich, secretary bird, northern carmine bee eater, little green bee eater, Abyssinian scimitar bill and many more colourful and visible species.

### Activities

- Game drive
- Bird watching
- Community walks
- Nature walks

### Accessibility

**By road**, there are two main routes: one via Gulu-Kitgum road (571km) to Lokumoit Gate, takes about 10 hours and the other via Pian Upe Wildlife Reserve (661km) Karamoja arriving at Nataba Gate.

**Air transport:** Chartered and scheduled flights from Kajjansi Airfield and/or Entebbe International Airport fly to Kidepo Airfield.

**Source:** [www.ugandawildlife.org](http://www.ugandawildlife.org)

## Contacts

### Accommodation

#### Apoka Safari Lodge

Tel: +256 414 251182

**Mob:** +256 776 707004, +256 772 489497

**Web:** [www.wildplacesafrica.com](http://www.wildplacesafrica.com)

#### Apoka Rest Camp

Managed by Uganda Wildlife Authority  
– UWA

**Tel:** +256 312 355000, +256 414 355000, +256 392 899500



# Murchison Falls National Park

Seated on 3,840sqm Km Murchison Falls National Park is one of the biggest and oldest Parks in Uganda. It is named after the mighty Murchison Falls, where the Nile squeezes through an 8m wide gorge creating the most powerful water fall in the world.

The Park offer an array of activities including a boat on the Nile and game drives with a wide variety of fauna including, Giraffes, lions, Heart beasts, elephants, hippos, crocodiles and buffalos among others. Murchison Falls National Park is a birders haven with over 400 recorded bird species, Rabongo area is the best spot for lions

## Activities

- Hiking top of the falls
- Camping
- Nature Walks
- Birding
- Games drive
- Cultural tours



## Contacts

### Uganda Wildlife Authority, Head Office

**Tel:** +256414355000/ +256414355409

**Email:** reservations@wildlife.go.ug/ info@wildlife.go.ug

**Web:** www.ugandawildlife.org

### Pakuba Safari Lodge

Pakuba, Nwoya.

**Tel:** +256414253597, +256706725822 |

**Email:** info@pakubasafarilodge.com



**Services:** Accommodation and Restaurant, Game drives, Hot air balloon, Swimming pool

### Tangi Safari Lodge

Bwana Tembo Road, Pakwach East, Uganda



**Tel:** +256702 525456/ +256701762999

**Services:** Accommodation and Restaurant

### Wild Palace Safari Lodge

Bwana Tembo Road Murchison Falls National Park

**Tel:** +256778054555



**Services Offered:** Accommodation and Restaurant

### Hornbill Bush Lodge

Bwana Tembo Rd, Pakwach

**Tel:** +256773250948/ +256779955598



**Services:** Accommodation, Bar and Restaurant

### Heritage Safari Lodge

Murchison Falls National Park, Tangi Gate

**Tel:** +256792 212618

**Email:** info@heritagesafarilodge.com

**Web:** www.heritagesafarilodge.com

**Services:** Accommodation, Bar and





Restaurant, Birding, Fishing and Board games.

### **Bwana Tembo Safari Camp**

**Web:** [www.bwanatembosafar.camp.com](http://www.bwanatembosafar.camp.com)

**Tel:** +256791217028/ +256772059850



**Services:** Accommodation, Bar and Restaurant and Picnic area.

### **Vilakazi Murchison Falls Safari Camp**

**Tel:** +256752461086/ +256772392901

**Email:** [info@vilakazisafaris.com](mailto:info@vilakazisafaris.com)



**Services:** Accommodation, Bar and Restaurant, conference facilities, Boat cruise, Safari Vehicles and Swimming pool.



# Bokora Wildlife Reserve

Located along the south-western border of the Karamoja region, between Matheniko and Pian-Upe Game Reserves. The reserve is a plateau with a few inselbergs typical of the Karamoja region's south.

The weather is mostly dry. Eland is one of many antelopes (though not in large numbers). Uganda kob, *Taurotragus oryx*, *Redunca redunca*, mountain reedbuck *Redunca fulwrufula*, topi *Damaliscus lunatus*, hartebeest *Alcelaphus buselaphus jacksoni*, and oribi *Ourebia ourebi aequatoria*.

## Contacts

**Uganda Wildlife Authority, Head Office**

**Tel:** +256414355000/ +256414355409

**Email:** [reservations@wildlife.go.ug](mailto:reservations@wildlife.go.ug)  
[info@wildlife.go.ug](mailto:info@wildlife.go.ug)

**Web:** [www.ugandawildlife.org](http://www.ugandawildlife.org)





# Pian Upe Wildlife Reserve

Spread on 2,788sq kilometres semi-arid land north of Mt Elgon, Pian Upe is one of Uganda's best kept secrets. Being under the care of Uganda Wildlife Authority, all activities have to be guided by UWA ranger guides. It is a true African.

Wilderness with a few people but with rich wildlife. Morning and afternoon game drives around Pian Upe wild life reserve where you will spot cheetahs, ostriches, antelopes, giraffes, roan antelopes, maneless zebra, elands. Morning nature walk in Pian Upe wildlife reserve and afternoon bird watching. Guided nature walk are the best way to get enjoy the wildness.



## Contacts

### UWA Bandas

**Services:** Camping, restaurant, accommodation

### Uganda Wildlife Authority, Head Office

**Tel:** +256414355000/ +256414355409

**Email:** [reservations@wildlife.go.ug](mailto:reservations@wildlife.go.ug)/ [info@wildlife.go.ug](mailto:info@wildlife.go.ug)

**Web:** [www.ugandawildlife.org](http://www.ugandawildlife.org)

### KOS Savannah Lodge- 6 self-contained rooms

Located in Pian Upe Wildlife Reserve and its about 30 kilometres from Nabilatuk Town

**Tel:** +256777294754

# Mountains & Hills of the Northern Regions

## Mountain Moroto

At a height of 3,083 metres, the Mountain provides an exciting experience and a clear view of Moroto town. Mt. Moroto is one of the most beautiful mountains in North Eastern Uganda, and the hike can be completed in a single day. It is the highest mountain in the Karamoja region, with several peaks. Mt. Moroto's highest peak is known as Sokodek. Various wildlife species such as birds, monkeys, and others can be seen during the hike.

## Mountain Kadam

Mountain Kadam is the second highest volcanic mountain in the Karamoja region at a height of 3,063 metres and it is the highest point in Pian Upe Wildlife Reserve. The mountain provides beautiful views of Kadama Forest reserve and Pian Upe Wildlife Reserve.





## Guru Guru hills

Guru Guru hill is located in Amuru district, where the Lamogi rebellion took place in 1911 when the British colonialists tried to impose their rule but were rejected by the Lamogi people under their famous cultural ruler Rwot Otto Yai. The site is located in Guru guru sub county approx. 25km from Amuru town council.

The place has several hills namely Guru hill, Kari hill, Dakta hill, Oyila hill, Ogore hill, Alero hill, Opio hill, and Ongari hill.



## Mt. Murungole

Located in the southern parts of Kidepo Valley National Park, the mountain at the height of 2,750 metres. It stands out in the vast plain of the Karamoja region, a habitat to various fauna and flora. The mountain is also a source of Kidepo and Narus rivers that flow in the Kidepo valley.

## Contacts

### Uganda Wildlife Authority, Head Office

Tel: +256414355000/  
+256414355409

Email: [reservations@wildlife.go.ug](mailto:reservations@wildlife.go.ug)/  
[info@wildlife.go.ug](mailto:info@wildlife.go.ug)

Web: [www.ugandawildlife.org](http://www.ugandawildlife.org)

# Stopovers

## Kafu Stopover

Famous for its roasted cassava, Kafu is located in Masindi district along Kampala-Gulu highway. The vendors also sell roasted chicken, goats' meat, gizzards, liver and plenty of soft drinks to quench your thirst.

## Kamdin Corner

Located in Oyam district, Kamdin town. The spot offers a variety of fresh fruits like oranges, mangoes, tangerine among others. Sim sim paste, ground paste and honey are also popular items on the stands.

## Kabalega's Diner Ltd

Located along Gulu- Kampala highway about 165 km from Kampala. This is a perfect stop over for local foods, fast foods, drinks and also a handcraft shop.

**Email:** kabelegadinerug@gmail.com

**Tel:** +256414691910/ +256774582296

## Angels Truck Stop

Located in Nwoya district along Gulu-Arua road. The stop over has a fuel station, restaurant, supermarket and accommodation for travellers.

**Tel:** +256 773 056 229

## Migyera

Located in Nakasongola district along Kampala- Gulu high way, it is popular stop for health breaks and buying refreshments.

## Acholibur

Located in Pader district along Gulu-Kitgum highway Acholibur is a town where one can get refreshments and bites.





# Religious Tourism

## Indrian missionary site

Like in other regions of Uganda religion has always been an important element in the lives of the natives. In Northern Uganda the situation has not been any different in terms of seeking divine intervention and direction. In 1910 the people of West-Nile welcomed the Missionaries who had come to the region to spread the word of God.


The idea was hatched earlier in 1878, when Bishop Daniel Comboni, Apostolic Vicar of Central Africa planned to extend his mission from Khartoum to Uganda. With the increasing number of Christians over the years across the region, it was evident that the mission had come to fruition.

Some of the missionaries settled in Pakwach, others reached Indiani site in Pakele Sub-county, West Moyo, present day Adjumani District.

When the missionaries reached Omach in Pakwach in 1910, there was already an Alur Catechist spreading the gospel in Panyimur Parish, which is under Nebbi . This could indicate that the first missionaries were the locals and that their work was supplemented by the white Fathers.

During their stay in Indriani, they constructed a grass-thatched church made of mud and wattle where Christians congregated for prayer and missionary





**Daniele Comboni (15 March 1831 – 10 October 1881)**


services. This church was later destroyed during Amin's war however, a cross was constructed as a monument of the church that once existed.

These historical events gave the people of the region a firm foundation upon which to establish and exercise their faith and other benefits that come along. The monument at Indriani, where the missionaries reached in their quest for the spread of the gospel in Adjumani District.

### **Paimol Martyrs site**

Pilgrim site for the two martyrs; Daudi Okello, and Blessed Jildo I rwa martyred in 1918 beatified in 2010 .

The martyrs **Daudi Okelo and Jildo Irwa** were two young catechists at the beginning of the 20th century who belonged



**Artistic image of the martyrs Daudi Okelo and Jildo Irwa**

to the Acholi tribe, a subdivision of the large Lwo group whose members even today live mostly in the North of Uganda, but are also present in Southern Sudan, Kenya, Tanzania and Congo. They lived and were martyred in the years immediately following the foundation of the mission of Kitgum by the Comboni Missionaries in 1915.

### **Daudi Okelo**

Daudi Okelo was born around 1902 in Ogom-Payira, a village on the Gulu-Kitgum road. The son of pagan parents, Lodi and Amona, at 14-16 years of age he attended the instruction to receive baptism. Baptized by Fr. Cesare Gambaretto on 1 June 1916, Daudi received his first holy communion on the same day and was confirmed on 15 October 1916. After completing his confirmation, Daudi accepted to be enrolled as a catechist.



## Jildo Irwa

Jildo Irwa was born around 1906 in the village of Bar-Kitoba, North-West of Kitgum, from pagan parents: Ato, his mother, and Okeny, his father who later became a Christian. He was baptized by Cesare Gambaretto on 6 June 1916, at the age of 10-12 years; on the same day he received his first Holy Communion and was confirmed on 15 October 1916.

The martyrdom of these two young catechists from Uganda is very meaningful as far as matters of faith are concerned. It is a matter, first of all, of two young lay catechists who together carried out and remained faithful to their assignment to spread the Gospel by words and deeds. Furthermore, by courageously accepting to move to a place outside the influence of their own ethnic clan, they have become a sign of the catholicity and unity of the Church. Finally, having lived during a period of tribal fights, colonial interests and still flourishing domestic slavery, they represent the integrity of a Gospel that always protects and safeguards personal dignity and promotes peace among peoples, ethnic groups and cultures. For this, even today they are remembered in their land as Christ's true witnesses.

## Wii Gweng, Mucwini Memorial

Janani Jakaliya Luwum (c. 1922 - 17 February 1977) was the archbishop of the Church of Uganda from 1974 to 1977 and one of the most influential leaders of the modern church in Africa. He was



**Archbishop Janani Jakaliya Luwum (c. 1922 – 17 February 1977)**

arrested in February 1977 and died shortly after. Although the official account describes a car crash, it is generally accepted that he was murdered on the orders of then-President Idi Amin.

Since 2015 Uganda has a public holiday on 16 February, to celebrate the life of Janani Luwum.

Luwum was born in the village of Mucwini in the Kitgum District to Acholi parents. He attended Gulu High School and Boroboro Teacher Training College, after which he taught at a primary school. Luwum converted to Christianity in 1948, and in 1949 he went to Buwalasi Theological College.

Archbishop Luwum was a leading voice in criticizing the excesses of the Idi Amin regime that assumed power



**Archbishop Jonan Luwum burial site commemorated 16 February 2015**

in 1971. In 1977, Archbishop Luwum delivered a note of protest to dictator Idi Amin against the policies of arbitrary killings and unexplained disappearances. Shortly afterwards the archbishop and other leading churchmen were accused of treason.

According to the later testimony of witnesses, the victims had been taken to an army barracks, where they were bullied, beaten and finally shot.

### **Father Declan O’Toole Memorial Site**

Fr Declan O’Toole, 31, a Mill Hill missionary, died instantly. His driver Patrick and cook Fidelis, both died in the ambush along Kotido-Moroto road just

5 Kilometers from Kalosaric Barracks. Fr O’Toole’s death is a reminder of the extraordinary commitment, courageous to bring peace, faith and heroic generosity of Irish missionaries throughout the world.





# Tourist Attraction in the Northern Region







# Gulu District

---

## Fort Patiko


The site is also known as Baker's Fort, built in 1872 as a military base to stop slave trade in the Equatorial province. The 18 acre site has dark history and is located next to Ajulu hill which was used as a hiding place from the Arab slave traders. The Arabs started levying taxes on the natives and they were forced to start growing simsim and millet which were stored in the locally made granaries but theirs were constructed in stone. Additionally, the site was a screening point for slaves where the beautiful, handsome and strong local people were taken and the lazy and ugly were killed and this went on for 19 years. The selected slaves were transported to Sudan at guando kworo then to the middle east and Turkey

all men where castrated women with children were killed.

However, in 1860 to 1864 Samuel Baker came to explore and met Sir John Speke and Sir Murchison. In 1870 Baker accepted the work from Egypt and Sudan to fight the Arabs in order to restore peace and his reward was to be called "**Sir**" he did the assignment alongside his wife Florence Barbra who was called (**Anyadwe**) which means (**moon**) therefore on Every 31st December a function is held to select **Miss Anyawade**.

### Activities

Storytelling, cultural experience, sightseeing, hiking, camping site.







## Burcoro Massacre Monument

This site has dark history, its a place where the around **eleven people** were **massacred** and buried in 1991 during the **Northern Uganda war**. The area consists of a mass grave with a monument in form of a tree. The symbol depicts the tree where the Late **Kapere Alfoncio** was tied and killed on spot on a firing squad. Others were put under the ditch and suffocated with red pepper smoke on 18<sup>th</sup> April, 1991. It is important to contact the site manager before arrival.

### Activities

Storytelling, cultural experience

**Tel:** +256 774 210 713



## Lukodi memorial massacre

This is the site from which a total of **over 64 people** that where **massacred** on **19 May 2004**. It has a resource centre that has the information about the people massacred by the **Lord's Resistance Army (LRA)**. On the 19th of May, **72 dead bodies** where discovered by the rescue team that came that day. There is also a **money saving box** that is only **open on the day of prayer**. The bicycle that belongs to **Okello Patrick** who fall into an ambush on 19 May 2004 was also put in for his memory in the resource centre. There is a wall of remembrance of the fallen **Lukodi** natives describing their history. There's also a women group called **woro loyo** that make beads, farm work, saving and catering work especially serving local dishes on the yearly day of prayer. There are different ceremonial items including ancient engagement bungels, cooking pots, crafted plates, animal skins, bomb shells that claimed the lives of natives at the site and many more.

**Tel:** +256 775 484 026

# Nwoya District

## Murchison Falls National Park

Seated on 3,840sqm Murchison Falls National Park is one of the biggest and oldest Parks in Uganda. It is named after the mighty Murchison Falls, where the Nile squeezes through an 8m wide gorge creating the most powerful water fall in the world.

The Park offer an array of activities including a boat on the Nile and game drives with a wide variety of fauna including, Giraffes, lions, Heart beasts, elephants, hippos, crocodiles and buffalos among others.

Murchison Falls National Park is a birders haven with over 400 recorded bird species, Rabongo area is the best spot for lions

### Activities

- Top of the falls
- Camping
- Nature Walks
- Birding
- Games drive
- Cultural tours

### Uganda Wildlife Authority, Head Office

**Tel:** +256414355000/ +256414355409

**Email:** [reservations@wildlife.go.ug](mailto:reservations@wildlife.go.ug) / [info@wildlife.go.ug](mailto:info@wildlife.go.ug)

**Web:** [www.ugandawildlife.org](http://www.ugandawildlife.org)

## Delight (U) Limited Nwoya Farm

This is one of the biggest commercial fruit Farms in the country which is seated on 1700 acres of land in the Northern region (Nwoya District). There are different types of fruits that are grown here including; mangoes, guavas, jackfruits oranges, lemon, pawpaw and bananas. The farm aims at conserving as many species as possible and at present there are around 550 species grown.





The most interesting time to visit the farm is around the Harvesting season as all delicious fruits are readily available. The Planting season is slightly discouraged due to heavy rains in that period of the year. The farm has a well aligned forest that covers 430 acres in this area.

Delight (U) Limited Nwoya Farm is the manufacturer of the CHEERS soft drink and expecting to Start a (Mango wine production). More future prospects include a production of Medicinal fruits and opening up a nutritional clinic.

The site was also constructing an accommodation facility.

### Activities

Stone throwing, games, camping, Picnic site, fishing.

**Fees;** Applicable

**Tel:** +25670243452

**Email:** juliancheers1@gmail.com

## Aswa Falls

Aswa Falls is a breathtaking natural wonder located in Gotapwoyo Sub County, Uganda, along Aswa River. Aswa Falls remains relatively undiscovered and untouched by tourism, making it an ideal destination for those seeking an authentic and off-the-beaten-path experience. The falls offer visitors a truly authentic and refreshing experience.

The falls are spread over along the river and offer visitors a series of stunning cascades and pools to explore. With crystal clear water, lush greenery, and beautiful rock formations, Aswa Falls is truly a hidden gem waiting to be discovered.





# Amuru District

## Guru Guru hills


Guru Guru hill is a site where the Lamogi rebellion took place in 1911 when the British colonialists tried to impose their rule but were rejected by the Lamogi people under their famous cultural ruler Rwot Otto Yai. The site is located in Guru guru sub county approx. 25km from Amuru town council. The place has several hills namely Guru **Guru** hill, **Kari** hill, **Dakta** hill, **Oyila** hill, **Ogore** hill, **Alero** hill, **Opio** hill, and **Ongari** hill.

### Activities

Storytelling, hiking.

### Fee charge applicable

Tel: +256 772 910 378



## Amuru hostsprings

Several decades ago, clansmen from present-day Amuru District organised a hunting expedition. The men carried bows, arrows, spears and shields to kill wild animals, while women were expected to catch fish. Atimango, who was among the women fishers, wandered away from the group. Before long, she sighted a pool of water and approached it. As she stepped into the water to check for small fish, Atimango realised that the water was hot. The site has spiritual attachments and visitors are not allowed to step into the water until a cleansing ritual is conducted.

### Activities

Storytelling, spiritual healing

**Tel:** 0787627274

**Email:** oloyob2@gmail.com

# Dokolo District



## Apok-gor fishing site

Before flooding, it was a fishing area with farming and it consisted of a beach which was a recreation site for the locals. Water transport is also available to cross over to Amolatar district. The site is access by a murrum road.

**Tel:** +256782259904

## Kabalega capture site

This is the point where the Omukama Kabalenga of Bunyoro Kingdom was captured by the **British colonialists** on 9th April 1899.

**Tel:** 0772832341 Commercial officer,  
Dokolo DLG



## Mwanga capture site

This is the spot where Kabaka Mwanga of Buganda Kingdom was captured from by the British Colonists on 09th April 1899.

**Tel:** 0772832341 Commercial officer,  
Dokolo DLG





# Pader District

---

## Aruu falls

Aruu falls is located along Agago river that flows from Agago district. Agago river is believed to have originated from a stream in Kaboong's Timu forest. The falls offer a spectacular view as the water splashes off the rocks offering a beautiful sheet of falling water.

The hike to the falls, sprays of mist and the roaring sound of the falls offer an exceptional experience. The site can be accessed from Angagura trading centre.

**Tel:** +256788708824

**Email:** amonosarah@gmail.com






# Apac District

## Tyen Olum

Located at the base of **Ibuje Hill**, in the **in** Ibuje Town Council, sits this fabled historical location. The Lango word “tyen olum” means «**the foot of olum**” (olum is a name given by the clan members to a male child). Olum, who is said to have arrived in Ibuje first, is said to have been traveling with a group (family group). This legendary figure is thought to have made his stop at the base of **Ibuje hill**.

This group of people was thought to have been quite adventurous and to have been excellent athletes. They are thought to have participated in a variety of sports from their layover at the base of Ibuje hill, including «Omweswo,» which is primarily played by males, and «Akwet akwet» / «Atong gwec,» which is played by women. The footprint of a dog, a household pet that is very helpful in the hunting grounds, was said to belong to Olum, who was thought to be the leader of this group or family and a brilliant hunter. Along with the dog's footprint, you can also find the man's footprint thought to belong to Olum.

Furthermore, the arm print indicates that this group rested in this place. Tel: +256782476275, Commercial Officer, Apac DLG



## Kungu jubilee site

On **November 27 1905**, Evangelist Yeo Wakatin arrived at Jubilee and from there he proceeded to preach the good news in the Lango Region. The boat by the missionary used is brought out in every 1st October and people gather while praying. The site has ten structures which represents all **dioceses** in the Northern Region of Uganda and has 3 monuments.

Activities are: **Storytelling, spiritual healing, prayers.**

**Tel:** +256 777 091 275

# Kotido District

## Nakapelimoru “The Largest Village in East Africa”

Nakapelimoru (the hill of Nakipel) is regarded as the largest Manyatta (group of rural housing) in East Africa. It is located in Nakapelimoru Sub- County 18 KM from Kotido town-Moroto road. It will give you a unique experience of the Jie people and their way of life. Mountain hike with astonishing view on Karamoja savannah. a proud and fierce group of semi nomadic pastoralists with a rich cultural heritage.

## The Lokatap Community in Rengen

A small village with a small rock commonly known as “Moru Angaduka” in Rengen 9 KM from Kotido town on Kaabong Highway.

The Rock is Inhabited by rock Hyrax which lives harmoniously with the local communities around. It is unique that these animals moves and wonders around the community and nobody kills them.





## The Manyatta

A Karamojong village is also known as “Manyatta” or “Ere” meaning an enclosed residential area, surrounded by sharp thorns and with small entry points for people and a larger entry point for cattle.

One Manyatta has multiple families and a communal space for cattle. The Karamojong Manyattas are interesting to visit because they are one of a kind. You will not find one anywhere else in Uganda. A visit to a Manyatta can be very educational and enlightening.

## Kalokuruk “the Sliding Rock”

Sliding rock just outside Kotido, 3 KM from Kotido town-Losilang Road. A notable formation of rocks in the savanna, with a wide view. Best place to have a picnic at sunset or sunrise that lie next to a small lake. On one of the rocks, a path has been

worn down into a slide that leads down to the lake. At the top of the rock, there is also a mancala board that has been carved into the stone. Cool to see natural expressions of play in unexpected places. It is hard to imagine how long it would have taken for feet to wear such a smooth groove in solid stone.







# Moroto District

## Mountain Moroto

At a height of 3,083 metres, the Mountain provides an exciting experience and a clear view of Moroto town. Mt. Moroto is one of the most beautiful mountains in North Eastern Uganda, and the hike

can be completed in a single day. It is the highest mountain in the Karamoja region, with several peaks. Mt. Moroto's highest peak is known as Sokodek. Various wildlife species such as birds, monkeys, and others can be seen during the hike.





## Ateker cultural Center

Ateker cultural centre Karamoja was established as a local indigenous cultural organization in Moroto district in 2019 with the aim of promoting original heritage of Ateker communities across borders and other pastoralist groups in the Africa. The centre not only creates awareness for the pastoralists in the Karamoja region but shares values and cultures of pastoralists across the African continent.

### Entry fees;

**Local:** Ugx 5000

**Foreigner:** Ugx 15,000

**Tel:** +256789515854

**Email:** acckaramoja82@gmail.com

## Karamoja museum and cultural centre

Developed with the support from the government of Uganda. The Karamoja museum was founded in 2010 under the auspices of Uganda-French cooperation program and was officially opened in march, 2012 in Moroto District. Due to recent expansion of the municipality, the museum hosts irreplaceable collections which illustrate the rich cultural heritage of the Karamoja region and the value of the scientific collaboration between Uganda and French researchers of paleontology.

### Fee

#### Nationals

**Adults-**5,000 Ugx

**Kids-**2,000 Ugx

#### Foreigners

**Adult-** Ugx 15, 000

**Kids-**Ugx 7,000

**Tel:** +256783330644

**Email:** sagaljoseph2018@gmail.com





# Kaboong District

## Ik House of Memory

Established 5 years ago. Made of grass, poles, reeds, fibers and mud. It is an old structure of the Ik Indigenous Minority Group depicting their past. Visitors take time to visit the house as they tour irregular escarpment stiff line. It is found in Kamion Sub County (38km) in the extreme north-east of Kaabong District near Kidepo Valley National Game Park. They live along the Great East African Escarpment bordering Kenya to the North-west.

**Activities:** storytelling, sight seeing

**Tel:** +256781115643/0772738808

**Email:** lomonyangsimonadingli@gmail.com



## Lopedo Gold Mines

Founded by indigenous communities in early 1983 as a gold quarry mines. It was identified by a group of men who returned from Namorunyang in South Sudan where gold was mined and here the terrain looked similar and to date is functional at illegal level. These mines are found east of Kaabong District in Lodiko Sub County at a distant of 20km. It is the most visited because of its business and fame.

**Tel:** +256772199992/0772738808

**Email:** lomonyangsimonadingli@gmail.com





## Rocks

Magnificent rocks of Lomachariworet, Nachakunet Apese, Komuria, Lochom Hills, Naita-Angikoryo, Busiruk, Nyakwach and Morungole, Lotim, Lowala and Puta ranges and the irregular escarpment line escaping southward, These rocks are the most viewed and climbed on by young people and visitors. They are formulated naturally in resemblance to anything e. g. an animal, human being, organ, e. g. Lomachariworet looking like a circumcised male person, etc. They also harbor strange reptiles of different species like snakes, agama and monitor lizards, rock hyrax, etc. Found in: Kaabong T.C. (500m), Lolelia (15km), Kaabong T.C (2km), Sidok (11km), Lodiko (6km), Lobongia (4km), Kaabong East (9km), Morungole (45km), Lotim (38km), Kathile (25km) and Timu (39km) Sub Counties in that order.

**Tel:** +256772199992/0772738808

**Email:** lomonyangsimonadingli@gmail.com

## Kaabong Seasonal River

Big seasonal river, rich with fine sand builders prefer for construction of every structure and out the district. It cuts across through four sub counties before it joins Kotido and Abim Districts where it is baptized with other names. It originates from Timu Natural Forest far east of Kaabong district 35km away.

It is also a source of water supply for domestic use at households, animals, construction and irrigation of vegetable gardens throughout the year. Most youth and visitors go for sand bathing and beaching.





## Manyattas

Widely spread across the entire district providing a scenic view of clustered settlements on plains and mountain tops. They are enclosed with wooden and thorny fences providing security for both humans and animals. Established 5 years ago. Made of grass, poles, reeds, fibers and mud. It is an old structure of the Ik Indigenous Minority Group depicting their past. Visitors take time to visit the house as they tour irregular escarpment stiff line.

**Tel:** +256772199992/0772738808

**Email:** [lomyangsimonadingli@gmail.com](mailto:lomyangsimonadingli@gmail.com)

**Tel:** +256772199992/0772738808

**Email:** [lomyangsimonadingli@gmail.com](mailto:lomyangsimonadingli@gmail.com)





# Karenga District

---

## Mt. Murungole

Located in the southern parts of Kidepo Valley National Park, the mountain at the height of 2,750 metres. It stands out in the vast plain of the Karamoja region, a habitat to various fauna and flora.

The mountain is also a source of Kidepo


and Narus rivers that flow in the Kidepo valley.

**Uganda Wildlife Authority, Head Office**

**Tel:** +256414355000/ +256414355409

**Email:** [reservations@wildlife.go.ug](mailto:reservations@wildlife.go.ug)/ [info@wildlife.go.ug](mailto:info@wildlife.go.ug)

**Web:** [www.ugandawildlife.org](http://www.ugandawildlife.org)







# THE UGANDA HOTEL AND TOURISM TRAINING INSTITUTE - JINJA

*"The Centre of Excellence in Hands – On Tourism and Hospitality Training"*



*Skills Excel*



## UHTTI MANDATE

The mandate of UHTTI is derived from the Uganda Hotel and Tourism Training Institute (UHTTI) Act 2015.

1. To provide full-time courses of study and training in such fields of Hotel and Tourism learning and research as the Board may direct
2. To provide guidance on national curriculum for all public and private training providers in the Hotel and Tourism Industry
3. To conduct national or other Tourism and Hotel examinations, grant national certificates, and other award consistent with the national curriculum
4. To organize and conduct in-service training in conjunction with key stakeholders for persons already employed in the Hotel and Tourism sector
5. To equip students with entrepreneurial skills in Hotel and Tourism sector and empower them to be job creators in the sector
6. To organize and conduct internship programmes
7. To organize tailor made courses win Tourism, Hospitality, Hotel Management and Catering and to make provision for the advancement, transmission, and preservation of knowledge
8. To arrange and organize conferences, seminars, workshops, and study group in its field of operation
9. To consult and cooperate with anybody or organization in or outside Uganda having similar functions to those described by the Act.
10. To perform any other function as the Minister will direct them from time to time

## UHTTI VISION

To be the leading Centre of excellence in hands-on-training in the Region for the Hospitality and Tourism Industry.

## UHTTI MISSION

To produce highly skilled and competent hospitality and Tourism workforce

## VALUES & PRINCIPLES

1. PROFESSIONALISM
2. HOSPITALITY
3. INTEGRITY
4. INNOVATIVENESS
5. COOPERATION AND TEAMWORK



**CORPORATE VALUES** U UNIQUENESS H HOSPITALITY T TRANSPARENCY T TEAMWORK I INNOVATIVE



## UHTTI PROGRAMS

### 1. DIPLOMA COURSES (September In-Take)

- Diploma in Hotel Management (DHM) – 3 years
- Diploma in Tourism Management (DTM) – 2 years
- Diploma in Pastry & Bakery Management (DPBM) – 2 years

### 2. CERTIFICATE COURSES: (April and September In-Take)

- Certificate in Hotel Operations (NCHO) – 2 years
- Certificate in Tour Guiding and Driving (NCTGD) – 2 years
- Certificate in Pastry and Bakery (NCPB) – 2 year

### 3. SUPERVISORY CERTIFICATE COURSES (April and September In-Take)

- Front Office Operations (SFO) 6 months
- Food Production Operations (SFPO) 6 months
- Food and Beverage Operations (SFBO) 6 months
- Housekeeping Operations (SHKO) 6 months

### 4. IN-SERVICE CERTIFICATE COURSES (94 Months)

- Rooms Division (INS-RD)
- Food and Beverage Services (INS-F&BS)
- Food Production (INS-FP)
- Housekeeping (INS-HSK)

### 5. SHORT COURSES (2 Weeks – 3 Months)

- Food Production
- Pastry & Bakery
- Front Office
- Housekeeping
- Food & Beverage Service
- Tour Guiding
- Driving skills
- Management and Leadership skills
- Entrepreneurship skills
- Vocational Courses
- Bar Tending (Barrister)

### 6. TAILOR MADE COURSES

- These are tailored according to the need of the client or organization

## HOTEL SECTION

Crested Crane Hotel under the management of Uganda Hotel and Tourism Training Institute is the only government owned hotel with a long outstanding history of hosting very important persons (VIPs) with professional skills.

### Facilities at the Hotel:

1. A 35 self-contained guest rooms such as :
  - Single rooms
  - Double rooms
  - Deluxe rooms
  - Presidential suite
2. Two (2) Conference hall facilities for both small and big groups
3. Spacious and cool gardens for weekend retreats and other big functions like
  - Wedding Receptions
  - Music concerts
  - Other gatherings
4. Restaurant offering a variety of menus
5. Ample parking space set in a tranquil ambience

P. O. Box 444, Jinja

Tel: 256 434 121954, +256 392 846885

Email: [info@uhtti.ac.ug](mailto:info@uhtti.ac.ug) | Webmail: [www.uhtti.ac.ug](http://www.uhtti.ac.ug) / [crestedcranehotel.com](http://crestedcranehotel.com)







# Explore Northern Uganda

## Travel Itinerary

8-Day Adventure Safaris	50
8-Day Cultural Encounter	53
8-Day Wildlife Safaris	58
8-Day Fun Road Trip	61
7-Day Agric-Tourism	64
8-Day Diverse Itinerary for Adventure, Wildlife & Culture	68

# 8-Day Adventure Safaris

This trip will bring about an adrenaline rush with a few physically challenging activities such as trekking, hiking and mountain climbing however, all these will create a memorable thrilling experience.

## Trip summary

**Day 1 & 2:** Visit Murchison Falls National Park

**Day 3:** Fort Patiko and Aruu Falls

**Day 4:** Visit Guruguru Caves

**Day 5 & 6:** Visit Mt. Murungole, and Kidepo Valley National Park

**Day 7:** Visit Metheniko Game reserve and Mount Moroto

**Day 8:** Travel back to Kampala





## Day 1 & 2: Visit Murchison Falls National Park

We begin our expedition to Murchison Falls National Park through the Southern route entry gate- Kichubanyobo, at 7:00am. The journey is just slightly over 230km therefore arrival time is 11:00am. After two hours of driving, we stop at Migyera for refreshments. As soon as we arrive, we start taking pictures at every special moment.

The Park is known for having the world's most powerful waterfalls that emit large volumes of water estimated to be 300 cubic meters per second causing the surrounding to tremble as tourists are left gazing in awe. The Park offers a variety of activities including but not limited to; hiking, trekking, a boat cruise on the Nile and game drives. At 6:00pm the team checks-in at one of the park hotels.

## Day 3: Fort Patiko and Aruu Falls

As early as 8:00am we begin the 180km journey to Gulu via the Kampala-Gulu highway. At one hour and a half of driving, we stop at Kamdini where a number of food items such as roasted chicken, meats, rolex, plantain, sim sim paste, groundnut paste, honey, fruits and drinks are sold. By 11:00am we arrive at Fort Patiko, also known as Baker's Fort. This was a military fort built by Samuel Baker in 1872 with an aim of eradicating slave trade. A plaque on the remaining wall of a grain storage building in the centre of the fort reads, "Fatiko 1872 -88, founded by

Sir Samuel Baker, occupied by Emin and Gordon" (sic). The activities of this rocky site include hiking, site seeing among others. Ruins of the fort remain in Ajulu parish, Patiko sub-county, Aswa County, Gulu district. The site is open to the public subject to a fee levied by the sub-county.

Aruu Falls; Located along Agago river that flows from Agago into Lapaya village in Pader district, Aruu falls are some of Uganda's hidden treasures. The falls are located within a forest and a ragged rocky area offering a perfect experience for those who love challenging adventure and the thrills of victory that come along.

The falls offer a spectacular view as the water splashes off the rocks, turning it into a beautiful sheet of falling water. The hike to the falls, sprays of mist and the roaring sound of the falls offer an exceptional experience. The falls are a perfect place for those who love diving and swimming. The site can be accessed from Angagura trading centre. At 7:00pm we locate one of the town hotels for a meal and accommodation.

## Day 4: Visit Guruguru Caves

At 10:00am we head to Guruguru Caves which were said to be the hiding place for the natives during the Lamogi Rebellion under the prominent cultural ruler known as Rwot Otto Yai. The top of the hills opening give clear views of the lower farmlands. The activities for this site include trekking, hiking and camping.

By 6: 30pm the team drives to Gulu town for a meal and to spend a night at one of the convenient hotels.

### **Day 5 & 6: Visit Mt. Murungole, and Kidepo Valley National Park**

By 9:00am we are out to begin our expedition to Karenga where Mt. Murungole is located, approximately 4 hours away. At exactly 90 minutes on the road, we make a stoppage at Acholibur for some refreshments and by one o'clock we arrive at our destination. The mountain is one of the four highest mountain ranges in the Karamoja sub-region. With its peak at 2,749m, the mountain has exciting features and dramatic landscapes. The team is looking forward to participating in these thrilling activities such as mount climbing, trekking and hiking. The team then heads to other areas within Kidepo Valley National Park, a rugged Savannah dominated by Mount Morungole and bisected by two rivers, Kidepo and Narus. Lonyii summit hiking, guided night



drives are an amazing experience. Tourist accommodation at the park includes a rest camp run by the Uganda Wildlife Authority and other lodges.

### **Day 7: Visit Metheniko Game reserve and Mount Moroto**

At 9:00am we set off to Moroto and in about two hours we take a break at Locherep for about 20minutes. We arrive at Metheniko Game reserve two hours later and immediately hire a tour guide. The Reserve stands out for its beautiful landscape, unique vegetation, mountains and rocky outcrops making it a perfect place for mount climbing and hiking.

After having lunch in Moroto town, we drive to Mount Moroto, which is the highest mountain in the Karamoja region and one of the most beautiful in the Northeastern part of Uganda. The region around Mount Moroto is a forest reserve measuring around 480 Sq km. Due to its relatively low elevation the mountain requires no special equipment and expertise to climb however, guides are available.

### **Day 8: Travel back to Kampala**

After breakfast at around 8:00am, the team sets off to Kampala via the Gulu-Kampala highway. Around three stoppages will be done in the areas of Acholibur, Kamdini and Migyera in order to have a comfortable and safe journey. Arrival time is 6:00pm.

# 8-Day Cultural Encounter

Uganda is abundantly blessed with Ethnic and Cultural diversity. The people of Northern Uganda are mainly Nilotics including; the Langi, Acholi, Alur, Padhola, Lulya and Jonam. The region is also home to Nilo-hamites such as the Karamojong, Kumam, Pokot, Labwor and Tepeth to mention but a few. Our encounter with the people of this region and their cultural sites will be an informative and exciting experience.

## Trip Summary

**Day 1 & 2:** Visit Murchison Falls National Park

**Day 3:** Visit Lukodi memorial massacre, Fort Patiko and

**Day 4:** Visit Guruguru Caves

**Day 5:** Visit National Memorial and Peace Documentation centre, and Wii Gweng, Mucwini Memorial (Archbishop Jonan Luwum burial site)

**Day 6 & 7:** Visit Kidepo Valley National Park

**Day 8:** Karamoja Museum & Cultural Center and Mount Moroto

Best time to travel; Any time of the year however, a four wheel drive is strongly recommended.

## Day 1 & 2: Visit Murchison Falls National Park

We set off at 6:00am via the Kampala-Masindi highway connecting through the Southern route entry gate-Kichubanyobo. The distance to the park is 231km therefore arrival time is 11:00am. Close to two hours into the journey we make a stopover at Migyera to grab some





refreshments and to have a washroom break. On arrival, we settle in and get a tour guide to lead us. The communities of the Banyoro, Alur and Acholi among others, that surround the Park present a unique blend of cultural diversity. Evening campfires bring people together and closer. These moments enable travelers from all corners of the world to mix up with the locals to interact and share life experiences.

During these gatherings storytelling comes alive as travelers get to learn much about the history of the area, the people and culture. The local people and cultural groups take it upon themselves to entertain the tourists through music dance and drummer. The energetic cultural dance that keeps people lively is accompanied by the acoustic sounds from the adungu (arched harp), madinda (xylophone), drums and other instruments. Craftsmen and women display their beautifully handmade items that can be used as souvenirs. Such items include; sculptures, paintings, baskets, mats, calabashes jewelry.

Village tours offer an amazing experience as travelers get an opportunity to visit the village bandas and other traditionally constructed facilities. Local dishes like malakwang, boo are prepared and served with a special touch to create a lasting impression.

### **Day 3: Visit Lukodi memorial massacre and Fort Patiko**

At 10:00am the team embarks on the journey using the Masindi- Gulu highway. After one hour and a half on the road the team makes a stopover at Kamdini, a popular place for foodstuff including roasted chicken, meats, cassava, plantain, fruits and refreshments. The team arrives at 2: 00 pm.

This site holds tragic memories of the 64 people who were murdered by the atrocious LRA rebels in 2004. The resource centre at the site provides detailed information of the victims.

The bicycle that belonged to Okello Patrick, an area resident who fell into ambush in is displayed at the site in his memory.



Written on the wall, is information regarding the fallen Lukodi natives and their history.

Woro-loyo, a women's group is known to participate in a number of income generating activities during the annual prayer programs such as catering and farm services. Some of the symbolic items displayed are; cooking pots, crafted plates, animal skins, bomb shells. After an hour at this memorial centre, the team drives to a nearby restaurant for lunch.

At 4:00pm we relocate to Fort Patiko and arrive in just 20minutes. Dark spots believed to be blood stains resulting from inhuman acts of torture such as lynching and beheading of slaves, can be seen on the walls. The slab is dotted with dents said to have been caused by axes used to behead slaves. Every 31st December, a function is held at the site to select miss Anyadwe in honor of Samuel Baker's wife Florence Barbra also known as Anyadwe which means, the moon. Other activities include; storytelling, site camping, site seeing, hiking. The team spends a night in Gulu town.

#### **Day 4: Visit Guruguru Caves**

At 10:00am the team heads to Guruguru Caves, 25km from Gulu town. The caves were said to be the hiding place for the natives during the Lamogi Rebellion under the prominent cultural ruler, Rwot Otto Yai. The people of Acholi were forced to hide inside the Caves during the inter-



clan rebellion as a way of rising against the British rule. However, during the conflict, most Lamogi fighters succumbed to death due to gas suffocation. The top of the hills opening gives clear views of the lower farmlands. The activities for this site include storytelling, hiking and camping. By 6:00pm the team drives to Gulu town to spend a night at the hotel.

#### **Day 5 : Visit National Memorial & Peace Documentation centre, and Wii Gweng, Mucwini Memorial (Archbishop Jonan Luwum burial site)**

At 10:00am we embark on the journey using the Gulu-Kitgum highway. At 85km, we briefly stop at Acholibur for some refreshments and foodstuff. In just 30minutes we arrive at the National Memorial & Peace Documentation centre which is an archive for peace and conflict resolution documentation. At this centre programs on engaging the community around themes of peace, justice, cultural pride and history take place. Storytelling on the events that took place during



the civil conflict is also conducted. Rehabilitation programs for those who were affected and lost loved ones are carried out.

At 12:00pm the team heads to Wii Gweng, Mucwini Memorial and arrives within one hour. This is a burial site of the late Archbishop Jonan Luwum who was a leading voice in criticizing the excesses of the Idi Amin who assumed power in 1971. According to the later testimony of witnesses, the victims had been taken to an army barracks, where they were bullied, beaten and finally shot. In 2015 every calendar day of 16<sup>th</sup> February was

gazetted as a National Public holiday in memory of the late Bishop Janani Jakaliya Luwum. The team then heads to a nearby location to have lunch and thereafter travel to Karenga, a town near Kidepo National park where they will spend a night.

### **Day 6 & 7: Visit Kidepo Valley National Park**

By 7:00am the team is ready for the day's activities and heads to the national park. Tour guides are available to lead us. This area, dominantly inhabited by the Karamojong offers a unique experience in the villages/Manyattas, creating a real feel of the rare cultural heritage in form of housing, language, relations, and norms. The Karamojong dance mostly practiced by the youth is a popular activity. Beauty-enhancing practices such as piercing of the facial features, crafting of jewelry and other beauty accessories take place.






Pastoralism and running of cattle kraals are a way of life. We then visit communities of one of the minor ethnic groups in Africa, the Ik people with a population of just above 10,000. Tourist accommodation at the park includes a rest camp run by the Uganda Wildlife Authority and other lodges.

### **Day 8: Visit Karamoja Museum & Cultural Center and Mount Moroto**

As early as 8:00am the journey to Moroto, via Kotido-Kaabong road kicks off. Two hours into the journey we take a break at Locherep for a stretch out and refreshments. The team also makes a brief stopover at Matheniko Game reserve which is part of the wider Karamojong region. The team arrives in Moroto town and breaks off for lunch. After lunch the team then visits the Karamoja Museum and Cultural centre to view collections which represent the rich cultural heritage of the region such as artifacts and fossils. The team heads to Mount Moroto which is a short distance from the museum. The area is inhabited by the Karamojong who are known for cherishing their traditions.

Their unique dress code locally known as Nakatukok, the piercing facial body parts to enhance beauty and the distinct jewelry are a common sight among the population. The Manyattas which are a popular type of accommodation among the Karamojong offer a real experience of their lifestyle and culture. Storytelling



presents an opportunity for firsthand insight of the culture and history of the region. At sunset, the team returns to Moroto town to spend a night before traveling back to Kampala the next morning.

# 8-Day Wildlife Safaris

Uganda is ranked one of the best among African nations in terms of biodiversity. The Pearl of Africa is a perfect destination for wildlife trekking and tracking with some of the rarest species. An expedition to the Northern region of Uganda will offer our tourists an electrifying experience.

## Trip Summary

- Day 1:** Visit Ziwa Rhino Sanctuary
- Day 2 & 3:** Visit Murchison Falls National Park
- Day 3:** Visit Nakapiripit district
- Day 4:** Visit Pian Upe Game Reserve
- Day 6 & 7:** Visit Kidepo Valley National Park
- Day 8:** Return to Kampala



## Day 1: Visit Ziwa Rhino Sanctuary

At 10:00am the team embarks on the journey to Nakasongola where the sanctuary is located, using the Kampala-Gulu highway. The spirit is high and the team is equipped with a camera ready to capture every fascinating moment. At two hours of driving, we take a break at Migyera to re-energize. In only 20 minutes we drive off and arrive one hour later. At 1:00pm we check-in and prepare to have lunch at one of the restaurants. After lunch we utilize the services of the guides to lead us through the tour. This sanctuary is the only place in the country, where one can observe the Southern White Rhinos in the wild. Activities include; rhino trekking, night walks, nature walks and relaxation. The team stays overnight to enjoy an early morning canoe safari in search of one of the oldest birds, the shoebill, and other aquatic birds in the nearby swamp, including; the palm nut vultures, barbets, ross' turaco, speckled breasted woodpecker among others.

## Day 2 & 3: Visit Murchison Falls National Park

At 9:00am we begin our journey, driving through the Southern route entry gate-Kichubanyobo which is only an hour away from our location. On arrival, we hire a game tour guide to take us to the best locations. Photo moments are evidently inevitable since the park has a lot to offer. The Game Park is home to over 76 mammals and 400 bird species. This Park

offers a variety of fauna such as, giraffes, lions, heart beasts, elephants, hippos, crocodiles and buffaloes among others. Some of the primates to trek are; the blue tail monkeys, black and white colobus, chimpanzees, olive baboons, and red tail monkeys. For a perfect birding experience, this is the place to be. At 6:00pm the team checks-in at one of the park hotels.

## Day 4: Visit Nakapiripit district

We now head to Nakapiripit in Karamoja sub-region. This journey will take around 8 hours via Bobi-Masindi, Gulu highway. We anticipate to make several stopovers in the areas of Karuma, Kamdini, Lira, Arapai for refreshments, stretch outs and washroom breaks. At 10:00am we begin the journey driving through vast areas of savanna. As soon as we get to Lira, we break off for lunch and resume the journey thereafter. On arrival we book the nearest hotel to spend a night. A night in Nakapiripit town will keep us refreshed and ready for the next day's expedition to Pian Upe Game reserve.

## Day 5: Visit Pian Upe Game Reserve

Pian Upe wildlife reserve which is the second largest conservation protected area in Uganda is located in the Karamoja sub-region in the district of Nakapiripit in northeastern Uganda covering an area of 2043sqkm. The reserve cuts across a number of districts including Moroto, Katakwi, Amudat, Napak, Kumi, and Bulambuli among others. The park





is known to inhabit some of the rarest species including impalas, giraffes, plain zebras, elands, cheetahs and Uganda's only surviving population of Roan antelopes, Mountain reedbucks among others. Primates include; olive baboons, vervet monkeys and patas monkeys. Guides are available and ready to serve tourists around and to provide some vital information regarding the reserve.

### **Day 6 & 7: Visit Kidepo Valley National Park**

Our expedition to Kidepo-Karenga in Kaabong district begins in the early hours of the morning. Driving through the Kotido-Moroto highway, we make our first stopover in the areas of Matheniko. As we approach a small town of Kakamari-Kotido, we make another stop before arriving at our destination at 2:00pm. The Park offers exceptional wildlife such as; zebras, bush pigs, Rothschild giraffes, eland, Jackson's hartebeest, buffalo, oribi, lion, leopard, spotted hyena, black-backed and side-backed jackal. Kidepo is one of the best parks in Africa for great buffalo herds. Tourist accommodation at the park includes a rest camp run by the Uganda Wildlife Authority and other lodges.

### **Day 8: Return to Kampala**

Our return journey to Kampala begins at 1:00pm. Using the Gulu-Kampala highway, we anticipate to arrive at around 10:00pm and in order to achieve this we shall limit stopovers to only three locations, Soroti road, Lira and Kamdini.

# 6-Day Fun Road Trip

This trip is all about having fun. We anticipate a lot of interaction with the locals including photo opportunities as we engage in some of the best and exciting activities at the sites and along the journeys.

## Trip summary


- Day 1:** Visit Ziwa Rhino Sanctuary
- Day 2 & 3:** Visit Murchison Falls National Park
- Day 4:** Aruu Falls
- Day 5 & 6:** Kidepo Valley National Park
- Day 7:** Mount Moroto
- Day 8:** Travel back to Kampala



## Day 1: Visit Ziwa Rhino Sanctuary

We get to converge in Kampala to do some early morning shopping before setting off at around 10:00am. The first item on the list is a camera to capture all

the special moments so as to be able to share them with the world. Using the Gulu highway we start our expedition, making our first stop at Migyera where we get to buy some refreshments. As soon as we arrive at the sanctuary we take some



time off for lunch and thereafter check-in at one of the sanctuary lodges where we are to spend a night. Shortly after, we start on touring the site which is the only place in the country, where one can observe the Southern White Rhinos in the wild. At dawn, we take a canoe safari in search for aquatic birds where we also exploit the opportunity of shooting spectacular photos whose beauty seems to be overly enhanced by the dramatic sunrise.


### **Day 2 & 3: Visit Murchison Falls National Park**

By 10:00am we are ready to proceed to the next location. In exhilaration we set off, driving through the Southern route entry gate- Kichubanyobo and arriving within just one hour. Most exciting on our agenda are the water falls which are said to be the strongest in the world, emitting around 300 cubic meters per second causing perpetual trembling of the ground leaving the tourists in astonishment. We then prepare to go on a boat cruise that will take us as close as possible to the falls. There is no better description of

fun than this and the pictures taken are priceless! The boat cruise starts from Paraa jetty landing site, with a duration of 4-5 hours. The site has a wide range of accommodation options.

### **Day 4: Aruu Falls**

At 10:00am we embark on our journey to one of Uganda's most beautiful falls using the Gulu-Kampala highway. The distance is approximately 226km so we anticipate to arrive within the next four hours. After several kilometres of constant driving we then stop at Kamdini where we get to shop a number of items to use on our trip and for home use as well. Some of the items include pure natural honey, sim sim paste, groundnut paste and lots of fruits. As soon as we arrive in Agago, we break for lunch at one of the town restaurants before proceeding to the Falls. Located along Agago river that flows from Agago district, Aruu falls are some of Uganda's hidden treasures. Located within a forest and a ragged rocky area the falls are a perfect destination for those who love thrill. The falls create an amazing view





as the water splashes off the rocks in a beautiful sheet of falling water. The roaring of the falls creates a dramatic melody that is unceasing as if designed to keep tourists entertained. The site is also perfect for photography, trekking among others. The site can be accessed from Angagura trading centre. At 7:00pm we locate one of the town hotels for meals and accommodation.

### **Day 5 & 6: Visit Kidepo Valley National Park**

By 10:00am we are ready to begin the journey to Kidepo via the Kidepo-Gulu road. The distance is approximately 186km and at almost 2 hours on the road we stop at Acholibur for some bites and refreshments. Here, we also get an opportunity to chitchat with the locals while we take some photos. By one o'clock we arrive in Karenga for lunch then afterward proceed to the National Park. The park is a rugged Savannah dominated by Mount Morungole and bisected by two rivers, Kidepo and Narus. Game drives, community and nature walks are some of the activities we can not afford to miss out. Lonyii summit hiking, guided night drives are an amazing experience. Tourist accommodation at the park includes a rest camp run by the Uganda Wildlife Authority and other lodges.

### **Day 7: Visit Mount Moroto**

At 9:00am we set off via the Kotido-Kaabong road and in about two hours we take a few minutes of relaxation at



Locherep. We arrive at Metheniko Game reserve two hours later and immediately hire a tour guide. The Reserve stands out for its beautiful landscape, unique vegetation, mountains and rocky outcrops. We then proceed to Moroto where we shall have lunch at one of the preferred restaurants before heading to the mountain. Mount Moroto is the highest mountain in the Karamoja region and one of the most beautiful in the Northeastern part of Uganda making it a perfect place for camping, hiking and mount climbing. Due to its relatively low elevation the mountain requires no special equipment and expertise to climb however, guides are available. The region around Mount Moroto is a forest reserve measuring around 480 Sq km.

### **Day 8: Travel back to Kampala**

After the long fun filled expedition the team will retire back home but with lots of memories and stories to share. The team will travel via the Gulu-Kampala highway making stopovers in the following towns and markets; Soroti, Lira and Kamdini.

# 7-Day Agric-Tourism

The biggest part of the population in the Northern region of Uganda depends on agriculture. This trip will give an insight of the agricultural practices that take place in the region as a major source of livelihood.

## Trip summary

**Day 1:** Visit Raintree farm and Abja Farm

**Day 2:** Visit Delight (U) Limited Nwoya farm and Aruu Falls

**Day 3:** Visit Gulu Uganda Country Dairy farm and Aswa Nagric Ranch

**Day 4:** Visit Atiak Sugar Factory

**Day 5 & 6:** Visit; Kidepo Valley National Park and Kotido district

**Day 7:** Travel back to Kampala



## Day 1: Visit Raintree farm and Abja Farm

At 8:00am we set off to Masindi district where Raintree farm is located. The distance is just about 226km therefore, arrival time is 12:00pm. At close to 2 hours of driving through the Kampala-Masindi highway we take a break at Migyera to buy some bites and refreshments.

We then get back on the road and arrive at the farm more than one hour later. The farm management then welcomes us and offers a guide to take us around. The farm is a unique venture focused on the sustainable growing and processing of Moringa Oleifera crops of the highest quality to the nutritional, beauty, and health markets around the world.


At 2:00pm we proceed to Abja farm located in Oyam district, less than 3 hours away. The farm mainly deals in horticulture, apiculture and animal husbandry. Some of the products include pure natural honey, crane maize flour, passion fruits, matooke, eggs, vegetables among others. By sunset we travel to Oyam town to book a nearby lodge for one night.

## Day 2: Visit Delight (U) Limited Nwoya farm and Aruu Falls

At 10:00am we start the journey to Nwoya where this farm is located. As we drive through the Bobi-Masindi highway, we get even more excited knowing that this is arguably the biggest fruit farm in the country. We then stop along the Karuma-Pakwach turn before arriving at the farm at 1:00pm. The farm is seated on 1700







acres of land with a variety of fruits grown including; guavas, mangoes, jackfruit, oranges, paw paws and lemons among others. With over 550 species currently grown, the farm looks to preserve even more.

The best period to visit is during harvesting when all tasty fruits are readily available. Delight is the manufacturer of Cheers soft drink and, the plans for production of other types of drinks are underway. Some of the activities done here include; stone throwing games, camping, picnic site, fishing. At 6:00pm we retire to one of the town lodges.

### **Day 3: Visit Gulu Uganda Country Dairy farm and Aswa Nagric Ranch**

At 9:00am we start the journey to the dairy farm which is only 45km from our current location. Located in Gulu district, the farm looks to address massive social problems of food and nutrition insecurity, unemployment and poverty. This is a demonstration and research centre that deals in milk processing and manufacturing of yogurt. Students and farmers from all over the country visit the farm to acquire knowledge and skills.

We then proceed to Aswa Nagric Ranch via Gulu-Kitgum road, 84km away. Located in Angagura Sub-county, Aruu North County, the ranch is State owned with stocks of cattle mostly for milk production, goats and pigs. Here we also

get an opportunity to visit some private farms where farmers mostly grow fruits such as oranges, lemons, mangoes, guavas among others. Sim sim, ground nuts and vegetables are also commonly grown and sold to travelers and some delivered to Kampala markets. At 6:00pm we relocate to Gulu town for a meal and accommodation.

### **Day 4: Visit Atiak Sugar Factory**

After breakfast at the hotel we then proceed to Atiak Sugar factory, traveling via Nimule-Gulu road. The site is one hour from our starting point and is located in Gem Village, Pachilo Parish, Atiak sub-county, Kilak County, in Amuru District. With a capacity of crushing 1,650 tonnes (1,650,000 kg) of raw cane daily, producing 66,000 tonnes (66,000,000 kg) of powder sugar annually the factory is considered to be a major solution to some of the area concerns such as unemployment and lack of market for some of the sugarcane out-growers.

The owners of the company have established a working relationship with Gulu Women Entrepreneurs Association Limited (GWEAL), whose objective is to develop Northern Uganda. Some of the activities include site seeing, training and skilling and interacting with the farmers. At midday we get back to Gulu town for lunch and thereafter set off to Karenga to book a town lodge for one night as we prepare for the next day's activities.



### **Day 5 & 6: Visit Kidepo Valley National Park and Kotido district**

At 9:00am we embark on traversing the areas around Kidepo Valley National Park which are dominantly inhabited by the Karamojong. Cattle keeping is their main source of livelihood therefore, pastoralism and running of cattle kraals are major activities and a way of life. We then travel to Kotido through the Kotido-Kaabong road, only 140km away.

After more than one hour on the road, we stop at Locherep to stretch a little bit before continuing with the journey. Kotido is inhabited by the Karamojong who live in small communities surrounded by Manyattas (rural housing). Pastoralism is a major source of livelihood therefore,

management of natural resources like pasture, livestock and water is paramount.

The people also practice crop farming and mainly grow sorghum and maize which they trade with neighbouring districts. Other crops grown under subsistence farming include; beans, groundnuts, cassava and sweet potatoes. At 6:00pm we relocate to Kotido town where we are to spend a night.

### **Day 7: Travel back to Kampala**

After breakfast at one of the town restaurants we begin the journey to Kampala at 9:00am via the Gulu-Kampala highway. We anticipate to spend around 9hours on the road therefore, we shall make three stoppages in the areas of Lira, Kamdini and Migyera.

# 8-Day Diverse Itinerary for Adventure, Wildlife & Culture

This trip is a special treat for anybody who loves tourism since it relates to the most exciting elements of Adventure, Wildlife and Culture. A combination of each aspect will offer an experience of thrill, excitement and insight.

## Summary

**Day 1 & 2:** Visit Murchison Falls National Park

**Day 3:** Fort Patiko and Aruu Falls

**Day 4:** Visit Guruguru Caves

**Day 5 & 6:** Visit Mt. Murungole, and Kidepo Valley National Park

**Day 7:** Visit Metheniko Game reserve and Mount Moroto

**Day 8:** Travel back to Kampala



## Day 1 & 2: Visit Murchison Falls National Park

In preparation for this exciting encounter, we converge in Kampala and begin our expedition via the Southern route entry gate- Kichubanyobo, at 7:00am.

The journey is 230km long therefore, arrival time is 11:00am. After two hours of driving, we stop at Migyera for refreshments. The Park is known for hosting the world's most powerful waterfalls that emit large volumes of water estimated to be 300 cubic meters per second causing the surrounding to tremble.





A boat cruise on the water is such a breath taking experience. The Game Park is home to over 76 mammals and 400 bird species. The animals include; giraffes, lions, heart beasts, elephants, hippos, crocodiles and buffaloes among others.

For a perfect birding experience, this is the place to be. The communities of the Banyoro, Alur and Acholi among others, that surround the Park present a unique

blend of cultural diversity. Evening campfires coupled with storytelling bring people together and closer.

The energetic cultural dance is a highlight of the traditional music played using some of the popular instruments such as the adungu (arched harp), madinda (xylophone), drums and others. Crafts such as sculptures, paintings, baskets, mats, calabashes jewelry are available for sale. At 6:00pm the team checks-in at one of the park hotels for meals and a night.

### Day 3: Fort Patiko and Aruu Falls

At 10:00am we head to Gulu via the Kampala-Gulu highway, only 180km away. Along the way, we stop at Kamdini for bites and refreshments. By 1:00pm we arrive at the Fort. This was a military fort built by Samuel Baker in 1872 with an aim of eradicating slave trade. Dark spots believed to be blood stains resulting from torturing of slaves, can be seen on the walls.



The slab is dotted with dents said to have been caused by axes used to behead slaves. Every 31<sup>st</sup> December, a function is held at the site to select miss Anyadwe in honor of Samuel Baker's wife Florence Barbra also known as Anyadwe which translates to, the moon.

The activities of this rocky site include hiking, site seeing, storytelling, site camping among others.

We then head to Aruu falls located along Agago river which flows from Agago into Lapaya village in Pader district. This hidden treasure is located within a forest and a ragged rocky area offering a perfect experience for challenging adventure. The hike to the falls, sprays of mist and the roaring sound of the falls are an amazing scene. The area is occupied by the Langi and Acholi who are mainly agriculturalists. The curving seen on the rocks is said to have been done by the Jop'kongo who migrated from Otwa and settled in the areas of Lapaya in search of water and pasture. Activities include nature walks,

bird watching, camping, diving and swimming, photography among others. At 7:00pm we locate to one of the town hotels.

#### **Day 4: Visit Guruguru Caves**

At 10:00am we head to Guruguru Caves which were said to be the hiding place for the natives during the Lamogi Rebellion under the prominent cultural ruler, Rwot Otto Yai. The people of Acholi were forced to hide inside the Caves during the inter-clan rebellion as a way of rebelling against the British imperialism. However, during this resistance, most Lamogi fighters succumbed to death due to gas suffocation.


The top of the hills opening gives clear views of the lower farmlands. The landscape around the hills offers shelter to several reptile species during sunny days. Birding and tracking of butterflies and primates also take place. Other activities include trekking, hiking and camping. By 6:30pm the team drives to Gulu town for a meal and a night at a hotel.






## Day 5 & 6: Visit Mt. Murungole, and Kidepo Valley National Park

At 8:00am we set off to Karenga where Mt. Murungole is located, a 4-hour drive from the current location. At 90 minutes of driving we break at Acholibur and arrive by midday. The mountain is one of the four highest mountain ranges in the Karamoja sub-region. At the peak of 2,749m the mountain has exciting features and dramatic landscapes perfect for mount climbing, trekking and hiking. The team then heads to Kidepo Valley National Park, a rugged Savannah dominated by Mount Morungole and bisected by two rivers, Kidepo and Narus. Kidepo is home to wildlife such as; zebras, bush pigs, Rothschild giraffes, eland, Jackson's hartebeest, buffalo, oribi, lion, leopard, spotted hyena, black-backed and side-backed jackal. The park offers a unique experience in the villages/



Manyattas, creating a real feel of the rare cultural heritage. The Karamojong dance mostly practiced by the youth is a popular activity. Beauty-enhancing practices such as piercing of the facial features, crafting of jewelry and other beauty accessories take place. Pastoralism and running of cattle kraals are major activities and a way of life. The team gets an opportunity to visit communities of one of the minor ethnic groups in Africa, the Ik people with a population of just above 10,000. Tourist accommodation at the park includes a rest camp run by the Uganda Wildlife Authority and other lodges.





## Day 7: Visit Metheniko Game reserve and Mount Moroto

We commence the journey to Moroto district where the reserve is located, at 9:00am and in two hours we take a short break at Locherep. We arrive at Metheniko Game reserve two hours later and immediately hire a tour guide. The Reserve stands out for its beautiful landscape, unique vegetation, mountains and rocky outcrops making it a perfect place for mount climbing and hiking. The reserve is home to a collection of wildlife including large cats and antelopes.

As soon as we get to Moroto town we break for lunch and thereafter proceed to Mount Moroto, the highest mountain in the Karamoja region and one of the most beautiful in the Northeastern part of Uganda. The region around Mount Moroto is a forest reserve measuring around 480 Sq km. Due to its relatively



low elevation the mountain requires no special equipment and expertise to climb however, guides are available. The area is inhabited by the Karamojong who are known for cherishing their traditions. Men and women are seen smartly appareled in their unique dress code locally known as Nakatukok. Wildlife at the mountain includes golden cats, potos and monkeys. Some of the bird species in the area are; sun-bird, the handsome silver bird, white-bellied go-away bird, pygmy batis, Jackson's hornbill. At sunset we locate a town hotel where we are to spend a night as we prepare to travel back home the next day.

## Day 8: Travel back to Kampala

After breakfast at 8:00am, the team sets off to Kampala via the Gulu-Kampala highway. We shall have four stopovers in the areas of Soroti, Lira, Kamdini and Migyera and arrival in Kampala at 7:00pm.

# Useful Contacts

## Travel Directory

<b>Accommodation</b>	<b>72</b>
<b>Banks, Financial Institutions &amp; Money Transfer Services</b>	<b>82</b>
<b>Forex Bureaus</b>	<b>85</b>
<b>Embassies</b>	<b>88</b>
<b>Restaurants</b>	<b>90</b>
<b>Hang Out Areas</b>	<b>92</b>
<b>Tours &amp; Travel</b>	<b>93</b>
<b>Other Contacts</b>	<b>103</b>

## Useful contacts



### Ministry of Tourism, Wildlife & Antiquities.

Rwenzori Towers 2nd Floor,  
Plot 6 Nakasero Road.  
P. O. Box 4241, Kampala, Uganda.

Tel: +256200780400

Email: [info@tourism.go.ug](mailto:info@tourism.go.ug)

Website: [www.tourism.go.ug](http://www.tourism.go.ug)



### Uganda Wildlife Authority

Plot 7 Kira Road, P.O.Box 3530, Kampala.

Tel: +256312355000, +256414355000

Email: [info@wildlife.go.ug](mailto:info@wildlife.go.ug)

Website: [www.wildlife.go.ug](http://www.wildlife.go.ug)



### Uganda Tourism Board

6th Floor, Block C, Lugogo House,  
Plot 42 Lugogo Bypass (Rotary Avenue), Lugogo, Kampala  
P.O. Box 7211 Kampala

Website: [www.utb.go.ug/](http://www.utb.go.ug/)



### Uganda Wildlife Education Center

Plot 56/57 Lugard Avenue, Entebbe, Uganda.

Tel: +256 414 320 520

Email: [info@uwec.ug](mailto:info@uwec.ug)

Website: [www.uwec.ug](http://www.uwec.ug)



### Uganda Wildlife Training Institute

P.O. BOX 173 Kasese Uganda

Email: [info@uwrti.ac.ug](mailto:info@uwrti.ac.ug)

Tel: +256 393 240 171/ +256 393 240 142



### Uganda Hotel and Tourism Training Institute

P. O. BOX 444 Jinja, Uganda

Tel: +256-434-121954, +256- 392-846885

Website: [www.uhtti.ac.ug/](http://www.uhtti.ac.ug/)



## Tourism Agencies

### Uganda Tourism Association

Capital Shoppers - Nakawa Kampala Uganda

**Email:** info@ugandatourismassociation.org.

**Tel:** +256 785 489 481

### Uganda Community Tourism Association

Galaxy House,

Bukoto Plot 1732

(next to Ntinda Infant School)

Old Kira Rd, Kampala

**Tel:** +256776 967 277,

**Executive Director:** Hellen Lubowa

**Tel:** +256772 417246

**Email:** helen@ucota.or.ug

**Tel:** 0772657700 041 4501866

### Uganda Association of Travel Agents

P.O Box 24438 Kampala.

Colville Street, Shumuk House

(former blacklines house)

1st Floor unit 61, Central, Kampala

**Tel:** +256 712 984208, +256 393 105 382

**Website:** www.tugata.com

### National Arts and Cultural Crafts Association of Uganda

P.O Box 37480, Kampala, Uganda

(Next to National Theatre Plot 4/6)

**Tel:** +256 772 963 671 / +256 704 614 035

**Email:** info@naccou.co.ug /

artscraftsofuganda@yahoo.com

### Uganda Hotel Owners Association

Hotel Africana Ltd & Convention center, 3rd Floor, Suite 304, Wampewo Avenue

Plot 4-5 Nyabong Road BMK House, Kampala

**Tel:** 041 4345601

### Uganda Safari Guides Association

P.O. Box 33164 Capital Shoppers, Nakawa, Kampala Uganda, 2nd Floor, Suite 17

**Tel:** +256 (0) 772 468 521 - Chairman

**Tel:** +256 (0) 701 919 838 - General Secretary

**Tel:** +256 (0) 772 028 849 - Admin

### The Association of Uganda Tour Operators

Plot No 846/940, Bukasa Road, Muyenga .

P.O Box 73371, Kampala, Uganda.

**Email:** admin@ugandatouoperators.org

**Tel:** +256 702 542 599 | +256 702 542 599

# Accommodation

## Nwoya District

### Pakuba Safari Lodge (High-end)

Pakuba, Nwoya.

**Tel:** +256-414-253-597 | +256-706-725-822 |

**Email:** info@pakubasafarilodge.com

**Services:** Accommodation and Restaurant,  
Game drives, Hot air balloon, Swimming pool



### Tangi Safari Lodge

Bwana Tembo Road, Pakwach East, Uganda

**Tel:** +256702 525456/ +256701762999

**Services:** Accommodation and Restaurant



### Wild Palace Safari Lodge

Mid-range

Bwana Tembo Road Murchison Falls NP

**Tel:** +256778054555

**Services:** Accommodation and Restaurant



### Hornbill Bush Lodge

Bwana Tembo Rd, Pakwach

**Tel:** +256773250948/ +256779955598

**Services:** Accommodation, Bar and Restaurant



### **Heritage Safari Lodge Mid-range**


Murchison Falls National Park, Tangi Gate

**Tel:** +256792 212618

**Email:** info@heritagesafarilodge.com

**Website:** www.heritagesafarilodge.com

**Services:** Accommodation, Bar and Restaurant, Birding, Fishing and Board games



### **Bwana Tembo Safari Camp - Mid-range**

**Website:** www.bwanatembosafar.camp.com

**Tel:** +256791217028/ +256772059850

**Services:** Accommodation, Bar and Restaurant and Picnic area



### **Murchison Fall National Park**

**Tel:** +256752461086/ +256772392901

**Email:** info@vilakazisafaris.com

**Services:** Accommodation, Bar and Restaurant, conference facilities, Boat cruise, Safari Vehicles and Swimming pool







### **Tilenga Safari Lodge**

*High-end (15 cottages/35 beds)*

**Tel:** +256 770 620 726/+256 772 538 820

**Email:** bookings@tilengasafarilodge.com

**Services:** accommodation, restaurant and bar



### **Bar Lyec Safari Lodge**

*Mid-range (17 rooms/ 25 beds)*

Near Murchison Falls, Tangi gate

**Tel:** +256 773 160 245

**Email:** safarilodgebarlyec@gmail.com

**Services:** accommodation, restaurant and bar,



### **Angels Truck stop**

*(13 rooms/ 14 beds)*

Gulu- Arua road

**Tel:** +256 773 056 229

**Services:** Stop over, restaurant and bar, fuel and car repair



### **Delight Farm Ltd**

*Mid-range (7 bandas each with 4 rooms)*

**Tel:** +256 702 434 526

**Email:** juliancheers1@gmail.com

**Services:** restaurant, accommodation, farm tours, camping

### **Gulu District**

#### **Acholi Inn**

*Mid-range (100 Rooms/ 105 beds)*

Located along Gulu- Kitgum road

**Tel:** +256 393 249 399

**Email:** acholiinn@yahoo.com

**Services:** Health club, restaurant, conference facility



#### **Boma Hotel Gulu**

**High-end (147 rooms)**

Plot 8 Eden Road, Gulu, Uganda

**Tel:** +256 779 945 063/ +256393238127

**Email:** reservations@bomahotels.com

**Website:** <https://www.bomahotels.com>



#### **African Roots Hospitality**

*High-end (14 rooms/ 29 beds)*

Church hill drive, Gulu

**Tel:** +256 788 413 020

**Email:** info@africanrootsug.com

**Website:** <https://africanrootsug.com>

**Services:** Restaurant and bar



### Church Hill Courts

High-end 38 rooms/ 55 beds

Upper Church hill drive, Gulu

Tel: +256 417 432 245/+256 777 764 409

Email: gcchotel@gmail.com

Website: www.churchhillcourts.com

Services: accommodation, restaurant and bar.



### Doves Nest Hotel

Mid-range (26 rooms/ 29 beds)

Lower Church hill drive, Gulu

Tel: +256 782 585 582/ +256 782 654 322

Services: accommodation, restaurant and bar



### Free Zone Hotel

Mid-range (46 rooms/ 46 beds)

Awere road,Gulu

Tel: +256 789 099 748/ +256 705 902 876

Services: accommodation, restaurant



### Hotel Kakanyero

Mid-range (33 rooms/ 39 beds)

Tel: +256 775 554 554 or +256 471

432044/5/6

Email: kakanyero@yahoo.co.uk

Website: www.hotelkakanyero.com/

Services: accommodation, restaurant





### Heldan Inn

Mid-range (21 rooms/ 23 beds)

Gulu- Kampala Road

**Tel:** +256 393 225 753 /+256 771 983 036

**Email:** heldaninn@gmail.com

**Website:** www.heldan-inn.com

**Services:** accommodation, restaurant



### Gulu Crystal Motel

Low-end (22 rooms/ 24 beds)

Acholi road, Gulu

**Tel:** +256 777 946 170/ +256 781 456 443

**Website:** www.gulucrystalhotel.com

**Services:** accommodation



### Jojo's Palace

Low-end (16 rooms/ 20 beds)

**Tel:** +256 393 238 097

**Services:** accommodation, restaurant



### Nothern Pearl Hotel

Mid-range (13 rooms/ 14 beds)

**Tel:** +256 781 840 581 +256 709 080 808

**Email:** nothernpearluganda@gmail.com

**Website:** www.nothernpearlhotel.com

**Services:** accommodation, restaurant



### **Palema Hotel**

*Mid-range (37 rooms/ 40 beds)*

Gulu- Lira-Kampala Road

**Tel:** +256 702 226 831 or +256 772 395 785

**Email:** palemahotel@yahoo.com

**Services:** Accommodation, restaurants



### **Lira District**

#### **Hotel Good News**

*Mid-range*

Oyite Ojok Lane

**Tel:** +256393238127

**Services:** accommodation, restaurant and bar

#### **Pacific Grand Hotel**

*Mid-range (24 room/ 30 beds)*

Adoko road

**Tel:** +256 774 273 780

**Services:** accommodation, restaurant and bar

### **Benvia Hotel**

*Mid-range (18 rooms/ 18 beds)*

**Email:** benviahotel@gmail.com

**Tel:** +256772773931

**Services:** Accommodation, restaurant and bar

### **Famko Hotel and Annex**

*Mid-range (10 rooms)*

Obote Avenue, Lira

**Website:** www.famkohotel.com

**Tel:** 0393194973

### **Silver Peak Hotel Mid-range**

Obote Avenue

**Tel:** 0392130797

### **Pauline Hotel**

**Tel:** +256782203714

### **Kitgum District**

#### **Cactus Hillside Hotel**

*High-end (23 rooms/ 23 beds)*

**Tel:** +256 392 613 176

**Email:** cactushillsidehotel@gmail.com

**Services:** Accommodation, restaurant



### Acaki Lodge

Mid-range (12 Rooms, 15 beds)

**Tel:** +256 393 242 288 or +256 707 377 000

**Email:** info@acakilodge.co.ug

**Website:** www.acakilodge.co.ug

**Services:** Restaurant and bar



### Little Palace Hotel

Mid-range (9 rooms/ 9 beds)

**Tel:** +256 773 640 457 or +256 772 495 237

**Email:** littlepalacehotel3@gmail.com



## Pader District

### Aruu Falls Campsite

Mid-range

**Tel:** +256 774 591 229 or +256 778 841 700

**Email:** aruufallscampsite@gmail.com

**Services:** visit Aruu falls, restaurant and bar, camping.

### Eden Campsite

Mid-range (6 rooms)

**Tel:** +256 777 474 937/ +256 31 294 6365

**Services:** accommodation, restaurant, camping site, Aruu falls visit

### Camp David Guest House

(10 Rooms)

Pader Town Council

**Tel:** +256772448038

### Atek Villas Guest House

(10 Rooms)

Pader Town Council

**Tel:** +256770759666

### Sunbird Guest House

(12 rooms)

Pader Town Council, Paul Lukech Road

**Tel:** +256774556033

### Long Tick Bar

Pader Town

**Tel:** +256772649100

### Gods Mercy Guest House

(9 rooms)

Pader town

**Tel:** +256785035481



**Atimi Kica Guest House**

*(10 rooms)*

Pader town

**Tel:** +256772666456

**Tem Gumi Guest House**

*(14 rooms)*

Pader Town, Pajue Road

**Tel:** +2567733605541/ 0750803159

**Hotel Alikin**

*(9 rooms)*

Pader Town, Komakech Road

**Tel:** 0772588300

**Perfect View Hotel**

*(21 rooms)*

Pader Town, Komakech Road

**Tel:** 0200901117/0772309025

**CCF Guest House**

*(13 rooms)*

Pader Town Council

**Tel:** +256786073901

**UDK Guest House**

*(10 rooms)*

Pader Town Council

**Tel:** 0782180583

**Elite Inn Guest House**

*(12 rooms)*

Pader Town, Jallon Okot Road

**Tel:** 0760340721

**Home Is Home**

*(9 Rooms)*

**Tel:** +256761618307

**Alarm Guest House Pader**

*(40 rooms)*

Pader Town Opposite Police Barac, Oyutu Cells

**Tel:** 0774756761

**Amuru District**

**Edmos Hotel**

*Low-end (15 rooms/ 15 rooms)*

**Tel:** +256 782 045 019

**Services:** Accommodation, restaurant

**Apac District**

**Mayov Hotel**

*Mid-range (23 and 9 cottages)*

**Tel:** +256772677421

**Email:** yovanogwang@yahoo.co.uk

**Services:** Accommodation, restaurant and bar

**Double Duez**

*(7 rooms/ 7 beds- Low-end)*

**Tel:** 0390955101

**Email:** doubleduezapac@gmail.com

**Services:** accommodation, restaurant

**Lions Hotel Apac**

*Low-end*

Olelpek road, Apac

**Services:** restaurant and bar, accommodation

**Diamond Guest House**

*Low-end (14 rooms/ 14 beds)*

**Services:** accommodation, restaurant

**Tel:** +256 773 812 778

**Da Gardens Guest House**

*Low-end (10 rooms/ 10 beds)*

**Services:** Accommodation

### **Lambo 'B' Guest House**

*Low-end (7 room)*

Atik Division, Apac Municipality

**Tel:** +256772550172

Modern Time Guest House

*Low-end (10 rooms)*

Akere Division, Apac Municipality

### **Nami Hotel**

*Low-end (5 rooms)*

Market Street Cell, Atik Division, Apac Municipality Manager

**Tel:** +256782180396

### **Weston Guest House**

*Low-end (7 rooms)*

Chegere Road, Atik Division, Apac Municipality Manager

**Tel:** +256782701930

### **Highway Guest House**

*Low-end (6 rooms)*

Chegere Road, Arocha Division, Apac Municipality

**Tel:** +256783043383

### **Anyapo Guest House**

*Low-end (13 rooms)*

Akokoro road, Akere Division

**Tel:** +256786445023

### **A One Hotel**

*(8 rooms)*

Hospital road, Village Inn Cell, Agulu Division

## **Dokolo District**

### **Tourist Hotel**

*Mid-range (4 rooms)*

Dokolo Town

300m from town center behind District HQ

**Email:** dokolotourist@gmail.com

**Tel:** 0392081055

### **Dokolo Hotel Limited**

*Mid-range (45 rooms/ 46 beds)*

**Tel:** +256 779 976 841

**Services:** accommodation, restaurant and bar

### **Diamond Guest House and Resturant**

*Mid-range (12 beds)*

Bata Road, Opposite Angwecibange PS,

**Tel:** +256773812778

**Services:** accommodation, restuarant

### **Divine Mercy Guest House**

*Mid-range (14 beds)*

Bata Road, Opposite Angwecibange PS,

**Tel:** +256776067770

**Services:** accommodation

### **Roseland Guest House and Bar**

*Mid-range (8 beds)*

Lira Road, 150m from Mayors Graden

**Tel:** 0392000426/ 078163007

**Services:** accommodation, restaurant and bar

### **Jubilee Guest House**

*Mid-range (12 rooms)*

Amolatar Road,

**Tel:** +256774221340

**Services:** accommodation

### **Tropical half London**

*Mid-range (8 good rooms)*

Lira Road,

**Email:** Angelalfred69@gmail.com,

**Tel:** 0772560707

### **Palm Country Inn**

*Mid-range (8 rooms/ 8 beds)*

Kaberamido Road

**Tel:** +256783949998

**Services:** accommodation

### **Carolina Inn Guest House**

*Mid-range (14 beds)*

Dokolo Town Market Street

**Tel:** +256782240986

## **Kotido District**

### **Rise and Shine Hotel**

*Mid-range (37 rooms:Executive rooms-12,*

*Single-15, Double-10 all self-contained)*

Kotido Town

**Services:** Accomodation, restaurant and bar,  
conference facility

**Tel:** +256772472884

### **Kotido Resort Hotel**

*Mid-range 25 rooms (single-20 rooms self-  
contained and 5 non-self-contained)*

Lomukura road

**Services:** Conference facility, restaurant, shuttle  
hire

**Tel:** +256783933700

### **Royal Madibe Hotel**

*Mid-range (20 rooms - self-contained)*

**Services:** Restaurant and bar

**Tel:** +256778-334968

### **La Maison Hotel A1 and Annex**

*Mid-range (26 self-contained rooms)*

Senior quarters and Kotido Bus park,

**Services:** Restaurant, conference facility

**Tel:** 0392946066

### **St Peter's Guest House**

*Mid-range (28 rooms both self-contained and non-  
self-contained)*

Lodon road

**Services:** Conference facility, accommodation,  
restaurant, gardens

**Tel:** 0786-437778/0753894849

### **Dirona Hotel**

*Mid-range (14 self-contained rooms)*

Kotido Town, municipal office road,

**Services:** Conference facility, restaurant

**Tel:** +256774-004556

### **Hotel Discovery**

*Mid-range - 10 self-contained rooms (7-single and  
3 -double)*

Lodon road

**Services:** Restaurant and bar, conference facility

**Tel:** +256774539277

### **Skyline Hotel.**

*Mid-range*

Municipal office road,

**Services:** Restaurant and bar

**Tel:** 0786988945

### **Alisio Guest House A1 and A2**

*Low-end*

Senior quarters and Moroto road

**Services:** Restaurant and bar

**Tel:** 0775-885450/ 0776-010637



### **Najje Lodges A1 and B1**

*Low-end (33 rooms in total both self-contained and non-self-contained)*

Moroto road and Kotido Bus park

**Services:** Bar and accommodation

**Tel:** 0772-545479

### **Acolt Travellers Motel**

*Low-end (15 single non-self-contained rooms)*

Moroto road

**Services:** Restaurant and bar

**Tel:** 0772844497

### **Independence Guest house**

*Low-end (18 room both single and double)*

Abim road,

**Services:** Restaurant and bar

**Tel:** 0783-920804

### **Tropical Inn**

*Low-end (10 single non self-contained rooms)*

Located-on police road

**Tel:** 0783-933700

### **Ateker Hotel**

*(23 rooms)*

Kotido Municipality, Plot 16/18 Police road.

**Services:** Accommodation, Restaurant, Bar & Conference hall services.

**Tel:** 0784-785353/0786-293927

**Email:** atekerhotelltd@gmail.com.,

### **Hotel Santorini**

*(12 single Self-Contained rooms)*

Lodon road

**Services:** Accommodation, Restaurant

**Tel:** 0757-810063/0760-070064.

### **Embassy Hotel**

*(15 rooms)*

Police road.

**Services:** Accommodation, Bar, Restaurant

**Tel:** 0783-933700.

### **Nameu Palace**

*(10 rooms)*

**Services:** Accommodation & Bar

**Tel:** 0772-386032.

## **Kaabong District**

### **Kaabong Resort Hotel Ltd**

*Mid-range (20 rooms)*

**Services:** accommodation, restaurant and bar, garden

**Tel:** +256783887188

**Email:** info@kaabongresort.com

### **Rangelands Hotel Ltd**

*(16 self-contained rooms)*

**Services:** conference facility, gardens, accommodation, restaurant and bar

**Tel:** +256787927399

**Email:** Rangelandshotel2016@gmail.com

### **Rock Motel Ltd**

*Mid-range (25 rooms)*

Kaabong-Kotido road

**Tel:** +256775977873

**Email:** Rockmotel2012@yahoo.com

**Services:** restaurant, accommodation

### **Tourist Guest House**

*Mid-range (25 rooms)*

Kaabong Central Parish, Kaabong

Kaabong-Kidepo Highway

**Tel:** +256760581132/078729516

### **Galaxy Inn Kaabong**

*Low-end (12 self-contained)*

Kaabong Central West Parish, Kaabong Town Council

Opposite Makro Energy Fuel Station

**Tel:** +256782929907

**Services:** accommodation

### **Hill View Guest House**

*Low-end (10 self-contained rooms)*

**Tel:** +256772605222

Kaabong Central West Parish, near Kaabong Hospital

**Services:** restaurant and bar, accommodation

## **Moroto District**

### **Hotel Africana**

*High-end (46 Room)*

Soroti Rd, Moroto Municipality  
2km from Moroto Town

**Tel:** +25675410200/0394010149

**Email:** hotelafricanamoroto@gmail.com

### **Strikers Hotel**

*High-end (50 Room)*

Idro Rd, Moroto Municipality

**Tel:** 0393194561/0784888020

**Email:** info@strickers.com.ug

### **Mt. Moroto Hotel**

*High-end (34 Rooms)*

Singila, Off Adyebo Road, Katikekile  
2km from Moroto Town

**Tel:** +256 392 897 300/ 751493000

**Email:** morotohotel@gmail.com

### **Hotel Leslona**

*Mid-range (20 Rooms)*

Lia Street, Moroto Town

**Tel:** 0392943977/0775881192

**Email:** hoteleslona@gmail.com

### **Rapona Apartments**

*(50 Rooms)*

Circular-Lorika Rd, Moroto Municipality

**Tel:** 0392000385

**Email:** raponaapartments@gmail.com

### **Seven Ranges**

*Mid-range (31 Rooms)*

Lia Street, Off Soroti Road, Moroto Municipality

**Tel:** 0772955153

### **Melani Hotel**

*Mid-range (13 Rooms)*

Idro Rd, Moroto Municipality  
500metres from the town

**Tel:** 0771432179/0783837876

**Email:** dorekomu@gmail.com

### **Shalosa Hotel**

*Mid-range (13 Rooms)*

Circular-Lorika Rd Moroto Municipality

500metres from Moroto Town

**Tel:** +256782430198

**Email:** info@shalosa.com

### **Karatunga Tours/Karamoja Backpackers campsite/Karamoja Safari**

2km from Moroto Town off Adyebo Road

**Tel:** 0781079049

**Email:** info@kara-tunga.com

**Lavender Inn**

*Mid-range (20 Rooms)*

Circular-Lorika Rd, Moroto Municipality

**Tel:** 0393248558

**Email:** lavenderinnmoroto@gmail.com

**Asine Guest House**

*Low-end (12 rooms)*

Lia Street, Moroto, Town Opp. Bus Park

**Tel:** 0784353823/0706132035

**Jolban Hotel**

*(10 Rooms)*

Soroti Rd, Moroto Municipality.

Approx. 100metres from Moroto Town

**Tel:** +256772907900

**Obama & Sons Guest House**

*Low-end (20 rooms)*

Kitale Road, Opp. C&D Moroto,

2 Km from Moroto town

**Tel:** +256777872013

**Nakadanya UWA Guest House**

*Low-end (6 Rooms)*

Narwosi – Kakoliye Road, Moroto Municipality

1.5 Km from Moroto town

**Tel:** +256781476369

**D'Andrias Guest House**

*Low-end (14 rooms)*

Lopeduru market Street, Labour line, Moroto

Municipality

1.5 km from Moroto town

**Tel:** 0772474766

**Email:** hoteldandriasmoroto@gmail.com

**City Friends Hotel**

*Low-end (39 Rooms)*

Narwosi – Kakoliye Road,

Moroto Municipality 1.5Km

**Tel:** 0392178423

**Porena Spree Lodge**

*Low-end (18 Rooms)*

Independence Avenue, Opp. Moroto Court.

500 metres from Moroto town

**Tel:** 0707353307/0771325239

**Tamarind Inn**

*Low-end (10 rooms)*

Lorika Road, Moroto Municipality.

Approx. 2 km from Moroto town

**Tel:** 0392907033

**Email:** tamarindinnmoroto@gmail.com

**Tita Tourist Resort**

*Low-end (12 rooms)*

Independence Avenue, Off Circular Road,

Approx. 1.5 Km from Moroto town

**Tel:** +256772492574/0772288130

**Nabilatuk District****Lila Hotel**

*Mid-range (15 self-contained rooms)*

Nabilatuk town, 30 kilo meters from the game reserve

**Tel:** +256772392072





# Restaurants

## Gulu District

**New Life Restaurant**  
Acholi road, Gulu

**Fast Foods and Local Foods**  
Tel: +256 701 081 022

**Stadium View Toplex Hotel**  
Local Foods and Fast Foods  
Tel: +256 778 045 271

**Montana Restaurant and Bar**  
Coronation road

**Sanyu Guesthouse**  
Olya road  
Tel: +256 752 270 229 or +256 785 612 442

**Montana Restaurant and Bar**  
Coronation road

## Nwoya District

**Serena Restaurant Anaka**  
Fast Foods and Local Foods

## Moroto District

**City Friends Hotel**  
Narwosi – Kakoliye Road, Moroto  
Tel: 0392178423

**Page Restaurant**  
Lia Street, Moroto town  
Tel: +256775652505

**Lavender Inn**  
Circular-Lorika Rd, Moroto  
Tel: 0393248558  
Email: lavenderinnmoroto@gmail.com

**Mata Tours & Travel Cafe**  
Lia Street, Moroto town  
Tel: 0779057704  
Email: angellasabellaruth@gmail.com

**Rapona Apartments**  
Circular-Lorika Rd Moroto  
Tel: 0392000385  
Email: raponaapartments@gmail.com

## Apac District

**Lorita Hotel Apac**  
Chegere road, Paldo Building, Apac Municipality  
Tel: +256784961010

**Dove Enterprise**  
Hospital road, Biashara Cell, Akere Division Tel:  
+256785772087  
Email: akulljuliet92@gmail.com

**Dolly's Restaurant**  
Village Inn Cell, Agulu Division, Apac  
Tel: +256775545938

**Apit Aber Restaurant**  
Temogo Cell, Arocha Division  
Tel: 0782919560

## Dokolo District

### **Exodus INN and Restaurant**

Bata road near DFCU bank

Tel: 0777912955

### **Kotido District**

#### **Shalom Restaurants**

Kotido Town,

Tel: 0393-241630/0780822926

#### **Aokit Food Hub**

Municipal office road

Tel: 0782-756652/0782-157903

#### **Loribo Uganda Limited**

Tel: 0771421073/0771641008

#### **Rock Nuda Restaurant**

Tel: 0786-195162

### **Kaboong District**

#### **Food Fast restaurant**

Kaabong Town Council, Lopedo Road

Tel: +256789913402

#### **Hill View Restaurant**

Kaabong Central West Parish, Kaabong Town Council the highway

### **Nabilatuk District**

#### **Lila Restaurants**

Nabilatuk town

Tel: +256772392072

#### **KOS Restaurant**

Serves both local and fast foods

The Pian Upe Wildlife Reserve

Tel: 0777294754

#### **Malta Restaurant**

Serves local foods from the region & beyond

Nabilatuk town

Tel: 0780985759

#### **Kamingos Restaurant**

Serves local foods from the region & beyond

Nabilatuk town

#### **Bonna-petit Restaurant**

Serves local foods from the region and beyond

Nabilatuk town

Tel: +256776071325

### **Lira District**

#### **Masaba Restaurant**

Lira-Mbale Road

Tel: +256 778 095 221

### **Pader District**

#### **Mama Junior Restaurant**

Gulu- Kitgum road

Tel: +256 773 662 249

# Hang Out Areas

## AMURU DISTRICT

### **Globex night club**

Tel: 07826027099

## Dokolo District

### **Walter Pub**

Lira Road Next to Dokolo Mosque

### **Jungle bar**

Kaberamido Road, Opposite Dokolo FM

## Kaboong District

### **Tourist Bar**

Tel: +25677878349

### **Kidepo Bar**

Tel: +256779808211

### **Sports Club**

Tel: +256772342061

### **Longoli Abraham's Pub**

Kaabong-Kidepo Highway

## Kotido District

### **Club Soloz Bar and Restaurant**

Abim road

Tel: 0752-342637

### **Casillas Spot A1 and B1**

Tel: 0784-027011/0758-242373

### **Opobo's bar and Joint**

Prison Road

### **Traveller's corner**

Abim road

Tel: 0772-317355

### **Last drop**

Police road

## Kitgum District

### **Icon**

Apolo Ground

### **Silver Spoon**

Corner Mission Road

### **Octopus**

Kitgum Town Kitgum Matidi Road

## Moroto District

### **Strikers Club**

Idro Rd, Moroto Municipality

Tel: 0393194561/0784888020

### **City Friends Hotel**

Tel: 0392178423

## Nabilatuk District

### **Losikes Bar**

Nabilatuk Town

### **Dal cell bar and shopping centre**

Nabilatuk Town

### **Hadijas leisure gardens**

Nabilatuk Town



# Tours & Travel

## Nature Vacations Ltd

Gowers Road, Entebbe

Tel: +256700838928

Email: [info@nature-vacations.com](mailto:info@nature-vacations.com)

Website: [www.safari-dreams.com](http://www.safari-dreams.com)

## Tubale Safaris

Buwenda/ 1902, Jinja

Tel: +256785907173

Email: [nfo@tubalesafaris.com](mailto:nfo@tubalesafaris.com)

Website: [www.tubalesafaris.com](http://www.tubalesafaris.com)

## Dorokai Tours & Travels Ltd

Namugongo, Wakiso

Tel: +256200995656

Email: [dorokaitours@gmail.com](mailto:dorokaitours@gmail.com)

Website: [www.dorokaitoursandtravels.com](http://www.dorokaitoursandtravels.com)

## Travel Wonders Discovery Africa Limited

Colville street/Plot 2,Kampala

Tel: +256705686573

Email: [md@travelanddiscoverafrica.com](mailto:md@travelanddiscoverafrica.com)

Website: [www.travelanddiscoverafrica.com](http://www.travelanddiscoverafrica.com)

## Africa Sceneries

Akamwesi Complex Nakawa, Kampala

Tel: +256772422197

Email: [info@africasceneries.com](mailto:info@africasceneries.com)

Website: [www.africasceneries.com](http://www.africasceneries.com)

## Gs Shuttle International

Ggaba Rd, Kampala

Tel: +256783361262

Email: [gsshuttle@gmail.com](mailto:gsshuttle@gmail.com)

Website: [www.gsshuttle.com](http://www.gsshuttle.com)

## Rickie Tours & Travel

Entebbe Airport Arrival Terminal, Wakiso

Tel: +256701530429

Email: [ricketours@gmail.com](mailto:ricketours@gmail.com)

Website: [www.ricketoursug.com](http://www.ricketoursug.com)

## Div Safaris & Car Hire

Entebbe Airport arrival terminal, Wakiso

Tel: +706429448

Email: [divinesafaris@gmail.com](mailto:divinesafaris@gmail.com)

Website: [www.divinesafariscarhire.com](http://www.divinesafariscarhire.com)

## Bezalel Tours & Travel Ltd

Sir Apollo Kagwa, Kampala

Tel: +256706753395

Email: [bezaleltoursandtravel22@gmail.com](mailto:bezaleltoursandtravel22@gmail.com)

Website: [www.bezaleltoursandtra.wixsite.com/bezaleltravel](http://www.bezaleltoursandtra.wixsite.com/bezaleltravel)

## Gorilla Junction

Kiwafu, Plot 2 Uringi Crescent, Wakiso

Tel: +256392176327

Email: [info@gorillajunction.com](mailto:info@gorillajunction.com)

Website: [www.gorillajunction.com](http://www.gorillajunction.com)

**Lake Basin Tours & Travel Limited**

Plot 615, Nalukolongo, Masaka Rd, Kampala

**Tel:** +256752628757

**Email:** sales@lakebasintours.co.ug

**Website:** www.lakebasintours.co.ug

**High sky Tours & Travel**

Freedom city, Kampala

**Tel:** +256741056339

**Email:** info@highskytoursandtravel.com

**Website:** www.highskytoursandtravel.com

**Albert Safaris Ltd**

Saad market, Kasese

**Tel:** +256788950295

**Email:** info@albertsafaris.com

**Website:** www.albertsafaris.com

**Nature Exploration Uganda**

Kiruddu Kabuuma Rd, Kampala

**Tel:** +256772930956

**Email:** info@natureexploration.tour

**Website:** www.natureexploration.tours

**Lush land Safaris**

Bbiina Zone D, Kampala

**Tel:** +256703775539

**Email:** lushlandsafaris@gmail.com

**Website:** www.lushlandsafaris.com

**Mystic Adventures**

Kalule zone, Kampala

**Tel:** +256751422766

**Email:** info@mysticadv256.com

**Website:** www.mysticadv256.com

**Mantis Africa Safaris**

48 Berkeley Rd, Entebbe, Uganda

**Tel:** +256787988043

**Email:** welcome@mantisafricasafaris.com

**Website:** www.mantisafricasafaris.com

**Rwakitech Enterprises Uganda Limited**

Kawempe Tuula, Kampala

**Tel:** 0772425206

**Email:** info@rwakitechtours.com

**Website:** www.rwakitechtours.com

**Pepeya Events Limited**

Akamwesi Complex, Kampala

**Tel:** +256782523449

**Email:** pepeyaeventsltd@gmail.com

**Website:** www.pepeya.com

**Brave Escape Africa**

Plot 26 Wampewo close Kololo, Kampala

**Tel:** +256782166244

**Email:** braveescapeafrica@gmail.com

**Website:** www.braveescapeafrica.com

**Zoora Uganda Safaris**

High street, Mbarara

**Tel:** +256706340244

**Email:** zoorauganda004@gmail.com

**Website:** www.zooraugandasafaris.com

**Destiny Center Safaris Ltd**

Block 217, Kiwatule, Kampala

**Tel:** +256700170550

**Email:** reservations@destinycentersafaris.com

**Website:** www.destinycentersafaris.com

**Fian Motors & Safaris Ltd**

Makerere Hill Road, Kampala

**Tel:** +256752855281

**Email:** fianmotorsltd@gmail.com

**Website:** www.fianholdings.com

**Kubwa Five Safaris Limited**

Azam, Wakiso

**Tel:** +256703296977

**Email:** reservations@kubwafive-safaris.com

**Website:** www.kubwafive-safaris.com

**Sathco African Safaris**

Naalya Estate, Hasule Road, Wakiso

**Tel:** +256759337976

**Email:** reservations@sathcosafaris.com

**Website:** www.sathcosafaris.com

**African Moments Travel Foundation**

Bulindo, Wakiso

**Tel:** +256777151729

**Email:** info@africanmomentstravel.org

**Website:** www.africanmomentstravel.org/

**Phizik Safaris Limited**

Lumuun Street, Kampala

**Tel:** +256703832316

**Email:** phiziksafaris@gmail.com

**Website:** www.phiziksafaris.com

**Ngege kufurahi safaris Ltd**

Nyanama, Kampala

**Tel:** +256787647349

**Email:** info@ngegesafaris.com

**Website:** www.ngegesafaris.com

**Gorge Africa Safaris**

Rwebikoona, Mbarara

**Tel:** +256776189525

**Email:** phphilemons@gmail.com

**Website:** www.gorgeafrica.com

**Ibuth Safaris Uganda Ltd**

Imperial mall, Wakiso

**Tel:** +256393247137

**Email:** info@ibuthsafaris.com

**Website:** www.ibuthsafaris.com

**Marlene Africa Safaris Ltd**

Plot 25 Nakiwogo Rd, Wakiso

**Tel:** +256789961446

**Email:** info@visitgorillasafrica.com

**Website:** www.visitgorillasafrica.com

**Buyigi Estates Limited**

kiwologoma, Wakiso

**Tel:** +256772603268

**Email:** nakimbugwebrenda322@gmail.com

**Website:** buyigiestates.com

**Kondeviller**

Mwanga St., Kings Junction Building, Kampala

**Tel:** +256709800507

**Email:** kondeviller@gmail.com

**Website:** www.kondevillertourandtravel.com

**Cover Tours & Travel**

Kampala

**Tel:** +256782734252

**Email:** coverstoursandtravel@gmail.com

**Website:** www.coverstoursandtravel.com



**Nature Safari Focus**

Bunamwaya, Wakiso

Tel: +256702260380

Email: info@naturesafarifocus.com

Website: www.naturesafarifocus.com

**Lasendle Afrika**

Bunga, Kampala

Tel: +256740455839

Email: info@lasendleafrika.com

Website: www.lasendleafrika.com

**Lush Africa Safaris Limited**

Course View Towers, Kampala

Tel: +256393254776

Email: lushafricansafaris@gmail.com

Website: www.lushafricansafaris.com/

**Monkey O'clock**

Muwonge Road, Wakiso2

Tel: +256788845374

Email: info@monkey-oclock.com

Website: www.monkey-oclock.com

**JR Afric Wildwood Uganda Limited**

Mukwano courts, Kampala

Tel: +256786294347

Email: info@jrafric.org

Website: www.jrafric.org

**Hopestone Business Solutions**

Bahai, Kampala

Tel: +256200901943

Email: info@hopestonebusinesssolutionltd.com

Website: www.hopestonebusinesssolutionltd.com

**Rambase Gem Vacations (U) Ltd**

Ntinda Complex, Kampala

Tel: +256773167279

Email: info@rambasegemvacations.com

Website: www.rambasegemvacations.com

**Epic Holidays Africa ltd**

Plot 6c Seventh street, Kampala

Tel: +256789 322 953

Email: info@epicholidaysafrica.com

Website: www.epicholidaysafrica.com

**VAS Transport & Property Management Limited**

Ggaba Road, Kampala

Tel: +256709571906

Email: transportvas3@gmail.com

**Engozi Safaris Uganda**

Rukidii 3 Street, Daj Plaza, Kabarole

Tel: +256706895088

Email: booking@engozisafarisuganda.com

Website: www.engozisafarisuganda.com

**Verdant Safaris Limited**

Plot No.4, Tofa Close, Kampala

Tel: +256783 060 196

Email: info@verdantsafaris.com

Website: www.wwww.verdantsafaris.com/

**Fahabu Tours & Travel**

Source garden hotel, Jinja

Tel: +256702444267

Email: fahabutours@gmail.com

Website: www.ftt.com

**Friends Nature Safaris**

Masaka Road, Wakiso

**Tel:** +256702827550

**Email:** friendsnaturesafaris@gmail.com

**Website:** www.friendsnaturesafaris.com

**African Encounters Limited**

Kyanja, Kampala

**Tel:** +256787818383

**Email:** theafricanencounters22@gmail.com

**Website:** www.theafricanencounters.com

**Peregreen Rambles Limited**

Jinja Road, Kampala

**Tel:** +256392002369

**Email:** info@peregreenrambles.com

**Website:** www.peregreenrambles.com/

**Johnbull Tours & Travel**

John Senono Lane, Span house, Kampala

**Tel:** +256781640172

**Email:** info@johnbulltoursuganda.com

**Website:** www.Johnbulltoursuganda.com

**Coinworth Tours & Travel Ltd**

Colville street, Kampala

**Tel:** +256778043370

**Email:** coinworthtoursandtravel@gmail.com

**Website:** www.coinworthtoursandtravel.com/

**Lwendo Adventure Safaris**

Plot 18, Airport Rd, Wakiso

**Tel:** +256705425605

**Email:** info@lwendoadventuresafaris.com

**Website:** www.lwendoadventuresafaris.com

**Eldertrek Safaris**

Masaka Rd, Kampala

**Tel:** +256773003711

**Email:** info@eldertrekssafaris.com

**Website:** www.eldertrekssafaris.com

**Kob Adventures**

Nansana Business Centre, Wakiso

**Tel:** +256701266393

**Email:** info@kobadventuresugltd.com

**Website:** www.kobadventuresugltd.com

**Likana Safaris**

Kyaliwajjala, Wakiso

**Tel:** +256704873378

**Email:** info@likanasafarisug.com

**Website:** www.likanasafarisug.com

**Alboyd Tours & Travel**

Kyaliwajjala, Wakiso

**Tel:** +256200937668

**Email:** alboydtoursandtravel@gmail.com

**Website:** www.alboydtoursandtravel.com

**Mbuni African Safaris**

Plot 1-3, Nkurumah, Kampala

**Tel:** +256702703316

**Email:** info@mbuniafricansafaris.com

**Website:** www.mbuniafricansafaris.com

**Ruhanga Eco tours**

kasangati Gayaza Rd, Wakiso

**Tel:** +2567744051403

**Email:** tours@ruhangaecosafaris.com

**Website:** www.ruhangaecosafaris.com

**Raw Africa Eco Tours**

Post office, Wakiso

**Tel:** +256701445399

**Email:** rawafricatourism@gmail.com

**Website:** www.rawafricatours.com

**Qaran Travel & Cargo Agency Smc Limited**

Kisenyi II, Kampala

**Tel:** +256740143143

**Email:** qarantravelltd@gmail.com

**Website:** qarantravelltd@gmail.com

**Twinmart Tours & Travel**

Luwum Street, Kampala

**Tel:** +256785482424

**Email:** twinmarttoursntravel@gmail.com

**Website:** www.twinmarttours.com

**Bigten Safaris Limited**

Kampala

**Tel:** +256704 800 726

**Email:** info@bigtensafarisuganda.com

**Website:** www.bigtensafarisuganda.com

**Kunda Travels & Tours**

Church Street Mall, Kampala

**Tel:** +256786268309

**Email:** info@kundatravels.com

**Website:** www.kundatravels.com

**Doan Voyage**

Parliamentary Avenue, Kampala

**Tel:** +256200929101

**Email:** wanderapeter2566@gmail.com

**Website:** www.doanvoyage.com

**Monteero Safaris**

Bulabira Road, Najeera, Wakiso

**Tel:** +256705726336

**Email:** monteerosafaris@gmail.com

**Website:** www.monteerosafaris.com/

**Katona Tours & Travel**

Bukoto, Old Kira Road, Kampala

**Tel:** +256774161700

**Email:** info@katonatours.com

**Website:** www.katonatours.com/

**Jomert Gorilla Safaris Ltd**

Entebbe Rd, Kampala

**Tel:** +256200963817

**Email:** jomertgorillasafaris@gmail.com

**Website:** www.jomertgorillasafaris.com

**Jenik Tours & Travels Limited**

Kirinya Bukasa, Wakiso

**Tel:** +256742761588

**Email:** jeniktours@gmail.com

**Website:** www.jeniktours.com

**Abacus African Vacations**

Forest resort Lweza, Wakiso

**Tel:** +256702331332

**Email:** info@abacusvacations.com

**Website:** www.abacusvacations.com

**Wild Breeze Safaris**

Kawoya Lane, Wakiso

**Tel:** +256702107535

**Email:** inquiries@wildbreesesafaris.com

**Website:** www.wildbreesesafaris.com



**Alps Trendy Safaris**

Mobutu Road, Kampala

Tel: +256755905399

Email: info@alpstrendysafaris.com

Website: www.alpstrendysafaris.com/

**Hurra Uganda Safaris Company Limited**

Ssemawata Road, Kampala

Tel: +256392591845

Email: hurraugandasafaris@gmail.com

Website: www.hurraugandasafaris.com

**Hygge Relax Adventure Travels**

7th Street, Industrial Area, Kampala

Tel: +256700159140

Email: relaxlogistics7@gmail.com

Website: www.relaxlogisticstoursandtravel.com

**Yatra Tours & Travel Limited**

Kira Road, Kampala

Tel: +256755846760

Email: yatratours09@gmail.com

**All Budget Gorilla Safaris Ltd**

Butikiro Rd, Kampala

Tel: +256752134826

Email: abgorillasafaris@gmail.com

Website: www.trekgorillasafaris.com

**Kempton Safaris Africa Limited**

Kigobe Road, Kampala

Tel: +256705248165

Email: kemptensafaris@gmail.com

Website: www.kemptensafaris.com

**Bucketlist Tours**

Mwanjari- Kalambuzi Complex, Kabale

Tel: +25676166941

Email: bucketlist23@gmail.com

Website: www.bltt.com

**Mbogo Africa Safaris**

Sentema Road, Kampala

Tel: +256758922722

Email: info@mbogoafricasafaris.com

Website: www.mbogoafricasafaris.com

**Eco Adventure Safaris Limited**

Lugard Ave, Entebbe

Tel: +256773234876

Email: info@ecoadventuresafaris.com

Website: www.ecoadventuresafaris.com

**Fernando Tours Limited**

Bugolobi, Kampala

Tel: +256782441021

Email: fernadotours256@gmail.com

Website: www.fernadotoursug.com

**Ihanga Tours & Travels**

Mbogo Rd, Kampala

Tel: +256392175222

Email: ihangatoursandtravels@gmail.com

Website: www.ihangatoursandtravels.com

**Airmasters Travel**

Plot. 2 Colville street, Kampala

Tel: +256414342831

Email: tairmasters@yahoo.com

Website: www.airmasterstravellimited.com

**Little Rock Tours & Safaris**

Mackay Lane, Kampala

Tel: +256706758055

Email: info@littlerocksafaris.com

Website: www.littlerocksafaris.com

**Hatari Tours & Travel**

Nabweru Rd, Wakiso

Tel: +256701292092

Email: hataritours@gmail.com

Website: www.hataritoursandtravel.com

**Shady Tours & Travel**

Main Street, Jinja

Tel: +256414673270

Email: info@shadytoursandtravel.com

Website: www.shadytours&travel.com

**Agasaro Safaris Limited**

Kira Rd, Kampala

Tel: +256774510799

Email: agasarosafaris@gmail.com

Website: www.agasarosafaris.com

**Theodore Tour & Travel Agency Ltd**

Namirembe Road, Kampala

Tel: +256742566005

Email: theodoretourandtravelagency@gmail.com

Website: www.theodoretour.online

**Bentrust Safaris**

Bukasa Muyenga, Kampala

Tel: +256782489519

Email: bentrusttoursandtravel@gmail.com

Website: www.bentrustsafaris.com

**Afro-Alpine Tour & Safaris Ltd**

Ngenda Road, Kasese

Tel: +256702246628

Email: info@afroalpinetours.com

Website: www.afroalpinetours.com

**Wildfriends Africa Safaris Ltd**

Buganda Road, Kampala

Tel: +256394860595

Email: wildfriendsug@gmail.com

Website: www.wildfriendsugandasafaris.com

**Abex Safaris & Tours (U) Ltd**

Plot 4 Kimathi Avenue

Tel: 0772752-672 519

Email: abexcarrentals@yahoo.com

**Afri Nature Safaris Uganda**

Tel: 0414233 319, 0752-982 896

Email: afri-naturesafaris@yahoo.com

**Africa Runners Co. Ltd (ARC Express)**

Plot 79 Bukoto Street

Tel: 0312-250 014

Email: info@africanrunners.co.ug

Website: www.africanrunners.co.ug

**Air Masters Travels**

Tel: 0414342 831

Email: airmasters@spacenet.co.ug

**Avis Rent a Car**

Communications House

Tel: 0414234 744

**Budget Rent A Car of Uganda**

Portal Avenue, Kampala

Email: carrental@budget-uganda.com

**Budget Safaris & Car Rental ServicesLtd**  
UMA Show Grounds- Lugogo, Kampala  
**Tel:** 0751-085 587, 0312-278 806  
**Email:** reservations@budgetsafari.biz  
**Website:** www.budgetsafari.biz

**Car Rental Africa Ltd**  
Colville Street, Kampala  
**Tel:** 0312-265 550  
**Email:** info@car-rentalsafrica.com  
**Website:** www.car-rentalsafrica.com

**Cheetah Safaris**  
**Tel:** 0772/712/752-413 766  
**Email:** cheetahsafaris@yahoo.co.uk  
**Website:** www.cheetahsafaris.org

**City Cars Ltd**  
Tank Hill Parade, Muyenga, Kampala  
**Tel:** 0312-261 680/ 260 086

**Crystal Safaris Ltd**  
Colville Street, Kampala  
**Tel:** 0414345 742, 0772470 260  
**Email:** Info@crystalsafaris.com  
**Website:** www.crystalsafaris.com

**Europcar**  
Nsambya, Kampala  
**Tel:** 0414237 211  
**Email:** kkirenga@europcarug.com  
**Website:** www.europcarug.com

**Fleet Consult Uganda Ltd**  
Plot 3 8th Street, Kampala  
**Tel:** 0414680 755, 0312-294 897  
**Email:** info@fleetconsultug.net

**Fleet Monitoring Systems Ltd. (FMSAfrica)**  
P.O. Box 29203 Kampala  
**Tel:** 0312-101 711/ 278 951  
**Email:** katongh@fms-ecsafrica.com  
**Website:** www.fms-ecsafrica.com

**Globetrotters Travel & Tours Ltd**  
Kimathi Avenue, Kampala  
**Tel:** 414235 1/15  
**Email:** sales@globe-safaris.com  
**Website:** www.globe-safaris.com

**Going Places Car Rental Ltd**  
Lumumba Avenue, Kampala  
**Tel:** 0414517 387  
**Email:** gpcarrental@utlonline.co.ug

**Hertz Rent a Car**  
Colville Street Communications House,  
**Tel:** 0414347 191/3, 0772450 460  
**Email:** hertz-u@africaonline.co.ug

**Holiday Car Rental Services**  
Raja Chambers, Kampala  
**Tel:** 0772/754-398 314  
**Email:** holidaycarrentals@yahoo.com  
**Website:** www.safarirentalindex.html

**Impala Car Hire Service**  
Cooper Road, Kisementi  
**Tel:** 0414373 050  
**Email:** impalacarhireservices@yahoo.com

**Kisha Safaris**  
Cooper Road, Kisementi  
**Tel:** 0414237 002  
**Email:** kisha@infocom.co.ug  
**Website:** www.kishacarrental.com



**Limo One Limo two**

**Tel:** 0414222 696/8/9

**Maroon Transport Co. Ltd**

Buganda Road, Kampala

**Tel:** 0414348 396

**Email:** beauty@utlonline.co.ug

**Muto Cars**

Mabirizi Complex

**Tel:** 0414236 859

**Rhino Car Rental Ltd**

Ambassador House , Kampala

**Tel:** 0414234 295/ 235 256

**Royal World Tours**

Pilkington Road

**Tel:** 0312-284 552, 0772464 668

**Safari Eye Ltd**

Lumumba Avenue, Nakasero, Kampala

**Tel:** 0414253 414, 0772443 012

**Email:** info@safariye.co.ug

**Website:** www.safariye.co.ug

**Startrek Tours & Travels**

Rwenzori House, Kampala

**Tel:** 0414344 404

**Email:** starek@yahoo.com

**Website:** www.starek.com

**Uganda Holiday & Business Solutions**

Amber House, Kampala

**Tel:** 0414237 182, 0312-292 448

**Email:** admin@holidayinuganda.com

**Website:** www.holidayinuganda.com

**Uganda Travel Bureau 2004 Ltd**

Kimathi Avenue, Kampala

**Tel:** 0414335 335, 0312-232 555, 0772232 555

**Email:** info@utb.co.ug

**Website:** www.utb.co.ug

**Vehicle & Equipment Leasing Ltd**

Jinja Road, Kampala

**Tel:** 0312-112 884, 0782-457 318

**Email:** info@vaell.com

**Website:** www.vaell.co.ke

**Spear Motors Ltd**

Jinja Road, Nakawa, Kampala

**Tel:** 0414285 551/ 505 664/6

**Email:** sales@spearmotors.co.ug

**Website:** www.spearmotors.co.ug

**Triple Tee Adventures**

Martin Road, Old Kampala

**Tel:** 0393 612 865

**Email:** info@tripleteeug.com

**Wemtec Car Hire**

Plot 14 Spire Road Jinja

**Tel:** 0434-121 314, 0772221 113

**Email:** wemtec@source.co.ug

**White Line Shuttle Services Ltd**

Nsambya Susie House, Kampala

**Tel:** 0312-109 862

**Email:** info@whitelinesshuttles.com

**Website:** www.whitelinesshuttle.com



## Other Contacts

### Hospitals

#### **Gulu Regional Referral Hospital**

Laro division, Gulu

**Hours:** Open 24 hours

**Tel:** 0783 727041

#### **Apac General Hospital**

Akere Division, Apac Municipality

#### **Kabong Hospital**

Kaabong-Kotido-Kidepo Highway

#### **Kitgum Hospital**

Uhuru Drive Road

#### **Kotido General Hospital**

Kaabong road

### Safety & Security

#### **Zonal commander Northern Region**

Asp Odongo Allan Opolot

**Tel:** +256701537253,

+256784213293,+256703967476

**Email:** opolotallano@gmail.com

**Coverage:** Murchison Falls National Park, Masindi, Hoima, Buliisa, Nwoya, Pakwach, Gulu and Kitgum.

#### **Second In charge zonal commander (Gulu City)**

AIP Ariho Robert

**Tel:** +256772872245

#### **Regional police commander**

Aswa Gulu

**Tel:** +256701399147

### Police Stations

#### **Apac Central Police Station**

Akokoro road, Arocha Division

Apac district

#### **Dokolo Central Police Station**

Soroti Road

Dokolo district

#### **Kaabong Police Station**

Kaabong Town Council and 200m off Kaabong-

Kidepo Highway

Kaabong district

#### **Kitgum Police Station**

Uhuru drive road

#### **Kotido Central police station.**

Senior quarter's road

Kotido district

#### **Nabilatuk District**

Nabilatuk central police station

Within Nabilatuk Town Council and about 30kilometres from the Pian Upe Wildlife Reserve

# Banks, Financial Institutions & Money Transfer Services

## ABC Capital Bank

Colline House  
Plot 4 Pilkington Road  
P.O. Box 21091, Kampala  
**Tel:** +256-414 345 200  
**Email:** abc@abccapitalbank.co.ug  
**Website:** www.abccapitalbank.co.ug

## Airtel - (Airtel Money)

Plot 40 Wampewo Avenue, Kololo  
P.O. Box 6771 Kampala  
**Tel:** +256752230110  
**Website:** www.airtel.com

## Bank of Africa Uganda Ltd

Plot 45 Jinja Road  
P.O. Box 2750, Kampala  
**Tel:** +256-414 302 001, +256-312 254 100  
**Email:** boa@boa-uganda.com  
**Website:** www.boa-uganda.com

## Bank of Baroda Uganda Ltd

Plot 18 Kampala Road  
P.O. Box 7197, Kampala  
**Tel:** +256-414 237 898, +256-414 233 680/1  
**Email:** bobho@gmail.ug  
**Website:** www.bankofbaroda.ug

## Bank of India Uganda Ltd

Plot 37 Jinja Road  
P.O. Box 7332, Kampala  
**Tel:** +256-313 400 400, +256-414 341 880  
**Email:** BOI.Uganda@bankofindia.co.in

## Barclays Bank Uganda Ltd

Barclays House Plot 2 Hannington Road  
P.O. Box 2971, Kampala  
**Tel:** +256-312 218 300/317  
**Email:** Barclays.Uganda@barclays.com  
**Website:** www.barclays.com

## Cairo International Bank

Plot 30 Kampala Road  
P.O. Box 7052, Kampala  
**Tel:** +256-414 230 141, 256-414 230 136/7  
**Email:** cibug@infocom.co.ug  
**Website:** www.cairointernationalbank.co.ug

## CBA

Twed Tower  
Plot 6 Kafu Road, Nakasero Kampala  
P.O. Box 74827, Kampala  
**Tel:** +256-414 232733, 256-414 344172

## Centenary Bank Ltd

Mapeera House  
Plot 44/46 Kampala Rd & Plot 2 Burton Street  
P.O. Box 1892, Kampala  
**Tel:** +256-414 232 393, 256-414 346 856  
**Email:** info@centenarybank.co.ug  
**Website:** www.centenarybank.co.ug

## DFCU Bank

Plot 2 Jinja Road  
P.O. Box 70 Kampala  
**Tel:** +256-414 346 497, 256-414 351 000  
**Email:** customerservice@dfcugroup.com  
**Website:** www.dfcugroup.com



### **Diamond Trust Bank U. Ltd**

Diamond Trust Building  
Plot 17/19 Kampala Road P.O. Box 7155, Kampala  
**Tel:** +256-414 387 000, 256-312 261 167  
**Email:** dtbu@spacenetuganda.com  
**Website:** www.diamondtrust-bank.com

### **Ecobank**

Plot 4 Parliament Avenue  
P.O. Box 7368, Kampala  
**Tel:** 256-417 700 100, 256-312 266 078  
**Email:** ecobankug@ecobank.com  
**Website:** www.ecobank.com

### **Equity Bank**

Plot 390 Muteesa 1 Road Katwe  
P.O. Box 10184, Kampala  
**Tel:** 256-312 262 437, 256-414 531 377  
**Email:** info@equitybank.co.ug  
**Website:** www.equitybank.co.ug

### **Exim Bank**

Plot 6 Hannington Road  
P.O. Box 36206, Kampala  
**Tel:** +256-312 320 400/9  
**Email:** infoug@eximbank-ug.com

### **Finance Trust Bank**

Plot 121 & 115, Katwe  
P.O. Box 7323, Kampala  
**Tel:** +256-414 341 275, 256-414 255 146  
**mail:** contact@financetrust.co.ug

### **Housing Finance Bank Ltd**

Investment House  
Plot 4 Wampewo Avenue Kololo  
P.O. Box 1539, Kampala  
**Tel:** +256-414 259 651/2, 256-312 262 614  
**Email:** info@housingfinance.co.ug  
**Website:** www.housingfinance.co.ug

### **KCB Bank Uganda Limited**

Commercial Plaza, Plot 7 Kampala Road  
P.O. Box 7399 Kampala  
**Tel:** +256-417 118 200  
**Email:** smatekha@ug.kcbbankgroup.com  
**Website:** www.kcbgroup.com

### **NC Bank Uganda Ltd**

Rwenzori Towers Plot 4/6, Nakasero Road  
P.O. Box 28707 Kampala  
**Tel:** +256-772 223 300, 256-417 337000  
**Email:** info@nc-bank.com  
**Website:** www.nic-bank.com

### **Orient Bank Limited**

Orient Plaza  
Plot 6/6A Kampala Road  
P.O. Box 3072 Kampala  
**Tel:** +256-417 719 100/228  
**Email:** mail@orient-bank.com  
**Website:** www.orient-bank.com

### **Tropical Bank Limited**

P.O. Box 9485 Kampala  
**Tel:** +256-417 117220  
**Email:** admin@trobank.com

**Uganda Development Bank**

Plot 6 Nakasero Road  
Rwenzori Towers, 1st Floor, Wing B  
P.O. Box 7210, Kampala, Uganda  
**Tel:** +256 414 355 550 or +256 414 355 555  
**Email:** info@udbl.co.ug  
**Website:** www.udbl.co.ug

**United Bank for Africa**

Spear House Plot 22 Jinja Road  
P.O. Box 7396, Kampala  
**Tel:** 256-417 715 122, 256-417 715 100  
**Email:** ubauganda@ubagroup.com  
**Website:** www.ubagroup.com

**Bank of Uganda**

Plot 37/43 Kampala Road,  
P. O. Box 7120 Kampala Uganda  
**Tel:** +256 412 58441/9  
**Website:** www.bou.or.ug

**Citibank**

Plot 4 Ternan Avenue  
P.O. Box 7505 Kampala  
**Tel:** 256-414 305 500, 256-312 305 500  
**Website:** www.citigroup.com

**Guaranty Trust Bank**

Plot 56 Kira Road  
P.O. Box 7323, Kampala  
**Tel:** 256-414 233 833  
**Email:** bankingug@gtbank.com  
**Website:** www.gtbank.com

**Metropolitan Forex Bureau Ltd.**

Plot 8 to 10 Entebbe Road  
Metropole House  
P.O. Box 8166 Kampala

**Tel:** 0414232620, 0414232773  
**Email:** metrouganda@yahoo.com  
**Website:** www.metropolitanuganda.com

**MTN (U) Ltd.**

Plot 22 Hannington Road  
MTN Towers  
P.O. Box 24624 Kampala  
**Tel:** 0312212333, 0312212444  
**Email:** mtn@mtn.co.ug / customerservice@mtn.co.ug  
**Website:** www.mtn.co.ug

**Stanbic Bank (U) Ltd**

Plot 17 Hannington Road  
Crested Towers Building  
P.O. Box 7131 Kampala  
**Tel:** 0417 154600, 0772 624977  
**Email:** wangwer@stanbic.com  
**Website:** www.stanbicbank.co.ug

**Standard Chartered Bank U. Ltd**

Plot 5 Speke Road P.O. Box 7111 Kampala  
**Tel:** 256-414 258 211/7, 256-414 349 505  
**Email:** scb\_uganda@ug.standardchartered.com  
**Website:** www.standardchartered.com

**Uganda Telecom Ltd. (UTL)**

Plot 2 & 4A Nakasero Road, Nakasero Rwenzori Courts  
P.O. Box 7171 Kampala  
**Tel:** 0417154600, 0414333546  
**Email:** customercare.info@utl.co.ug  
**Website:** www.utl.co.ug

## Forex Bureaus

### Jet Set Forex Bureau Ltd

Plot 3 Kimathi Avenue  
P.O. Box 8841 Kampala

### Money Land Forex Bureau

Next to Bank of Baroda

### Access Forex Bureau Ltd

Plot 1744 Muyenga Rd, Kabalagala  
P.O. Box 27632 Kampala  
**Tel:** 7726221660

### Advanta Forex Bureau Ltd

Plot 1 Dewigton Rd  
P.O. Box 7863 Kampala  
**Tel:** 0712362309, 0312261204  
**Email:** info@advantagroup.com  
**Website:** www.advanta-group.com

### Alpha Capital Partners

Plot 12 Kampala Rd  
Charm Towers Suite 17  
P.O. Box 7863 Kampala  
**Tel:** 0414580619, 0392612648  
**Email:** stephenkaboyo@alphacap.co.ug  
**Website:** www.alphacap.co.ug

### Amal Forex Bureau Ltd

Plot 118 Ben Kiwanuka Street  
Tropical complex  
P.O. Box 2680 Kampala  
**Tel:** 0712409697, 0773214449

### Bicco Forex Bureau Ltd

Plot 1 Colville Street  
P.O. Box 3307 Kampala  
**Tel:** 414252428  
**Email:** Bicco@utl.co.ug

### City Bureau De Change Ltd

Plot 14 William Street  
P.O. Box 23113 Kampala  
**Tel:** 414257025

### City Forex Bureau Ltd

Plot 2 Parliament Avenue  
Jumbo Plaza shop 4  
P.O. Box 3841 Kampala  
**Tel:** 0414370325, 0772504848  
**Email:** citybureau@gmail.com

### Combined Forex Bureau Ltd

Plot 6 Entebbe Rd  
Kamu Kamu Plaza, suite GF16  
P.O. Box 10494 Kampala  
**Tel:** 0414349849, 0782861406

### Crane Forex Bureau Ltd

Opp Amber House  
P.O. Box 3673 Kampala  
**Tel:** 414341407  
**Crane:** cranefxb@imul.com

### Crown Forex Bureau Ltd

Plot 1 Entebbe Rd Clanson Building  
P.O. Box 12047 Kampala  
**Tel:** 414252500

**Daker Forex Bureau Ltd**

Plot 16/18 Duster Street

P.O. Box 3577 Kampala

**Tel:** 414341857

**Demo Forex Bureau Ltd**

Plot 19 Lugard Rd

P.O. Box 331 Fort Portal

**Tel:** 772466502

**Divine Forex Bureau Ltd**

Plot 48 Kampala Rd

Kalungi Commercial Plaza

P.O. Box 29187 Kampala

**Tel:** 0752937175, 0773374416

**Dominion Forex Bureau Ltd**

Plot 10 Nakivubo Mews

King Fahad Plaza

P.O. Box 23404 Kampala

**Tel:** 0414252918/9

**Downtown Forex Bureau Ltd**

Plot 54/5 Kampala Rd

P.O. Box 2801 Kampala

**Tel:** 414232457

**Email:** downtown@swiftuganda.com

**Dual Forex Bureau**

Plot 22 William Street

Majestic Plaza, Room 17

P.O. Box 2801 Kampala

**Tel:** 772649396

**Express Forex Bureau Ltd**

Plot 50 & 54 Kampala Rd

P.O. Box 1946 Kampala

**Tel:** 414251538

**Gold Finger Forex Bureau Ltd**

Plot 3 Kimathi Avenue

Pon African Insurance House

P.O. Box 23788 Kampala

**Tel:** 414349849

**Email:** hydery@hyderyforex.com

**Hare Krishna Forex Bureau Ltd**

Plot 15 Nabugabo Rd

Pon African Insurance House

P.O. Box 34114 Kampala

**Tel:** 772387994

**Highland Hotel Forex Bureau Ltd**

Plot 1 Kazooba Rd, Kabale

P.O. Box 95 Kabale

**Tel:** 772409510

**HJS Forex Bureau Ltd**

Mutaasa Kafero Plaza L3-shop 21

P.O. Box 22213 Kampala

**Tel:** 0414507085, 0312272027

**Honest Forex Bureau Ltd**

Plot 3 Luwum Street

Rio Insurance Building

P.O. Box 33913 Kampala

**Tel:** 772492867

**Hotel Africana Bureau Ltd**

Plot 2-4 Wampewo Avenue

P.O. Box 10218 Kampala

**Tel:** 0414348080, 0414344626

**Email:** African@hotelafrican.com

**Hotel Africana Bureau Ltd**

Plot 16/18 William Street Kalungi Plaza

P.O. Box 10218 Kampala



**Hydery Forex Bureau**

Opp King Fahad, Wilson Street  
Tel: 0414233984/ 0414255780

**Jet Set Forex Bureau Ltd**

Entebbe international Airport  
P.O. Box 8841 Kampala

**Karibu Forex Bureau Ltd**

Namirembe Rd  
P.O. Box 3673 Kampala

**Kly Cash Forex Bureau Ltd**

Plot 7 Sikh Street Mukwano shopping Centre P.O.  
Box 26076 Kampala

**Kristal Forex Bureau Ltd**

Plot 2/2B Kampala Rd  
P.O. Box 3877 Kampala

**La-Cedri Bureau De Change**

Plot 6/6A Nile Avenue Grand Imperial Hotel P.O.  
Box 6723 Kampala

**Lloyds Forex Bureau Ltd**

Plot 15 Luwum Street  
P.O. Box 6587 Kampala  
Email: lloyds@africaonline.co.ug

**Metropolitan Forex Bureau**

Metropole House, Entebbe Rd

**Norfax Forex Bureau Ltd**

Plot 2/2B Kampala Rd  
Entebbe International Airport Passenger Terminal  
Building

P.O. Box 5050 Kampala

Email: munikay@yahoo.com

**Omni Forex Bureau**

Plot 22 william Street  
Majestic plaza

**Reliance Forex Bureau**

Plot 17, William Street  
P.O. Box 22647 Kampala

Email: pktjk@yahoo.com

**Rolltex International Forex Bureau Ltd**

Plot 12 Luwum Street  
City Centre Complex

**Shumuk Forex Bureau**

Plot 1 Colville Street



## Embassies

### American Embassy

P.O. BOX 7007 Kampala

**Tel:** 0414259792, 0414259793

### Consulate of Pakistan

Plot 971, Diplomat zone Muyenga tank hill

**Email:** pakconsulugga@hotmail.com

### Consulate of Thailand

Plot 10, kalitunsi Rd, Bugolobi

P.O. BOX 5961 Kampala

**Tel:** 414232176

### Delegation of the European Commission

Crested Towers

P.O. BOX 5244 Kampala

**Tel:** 0414233303, 0414233304

**Email:** mailto:deluga.coc.eu.int

### Embassy of Burundi

Plot 12A Kololo

**Email:** ambabukpl@utionline.co.ug

### Embassy of Federal Republic of Ethiopia

Plot 31, off kiira Rd, Kitale close

P.O. BOX 7745 Kampala

**Tel:** 414348340

**Email:** ethiokam@starcom.co.ug

### Embassy of Federal Republic of Germany

Plot 15, Philip Rd Kololo

P.O. BOX 7016 Kampala

**Tel:** 414501111

**Email:** germemb@africaonline.co.ug

### Embassy of Islamic Republic of Iran

Plot8 Kololo hill Rd P.O. BOX 24529 Kampala

414505727

### Embassy of peoples Republic of China

Plot 37, Malcom X Avenue,

Kololo P.O. BOX 4106 Kampala

0414231095, 0414259881

### Embassy of Republic of Congo

Plot 20 phlip Rd, Kololo

.O. BOX 4972 Kampala

0414250099, 0312882321

**Email:** amba-rdc-kla@yahoo.fr

### Embassy of Republic of Cuba

Plot 16, lower Kololo Terrace, Kololo P.O. BOX

9226 Kampala

**Tel:** 414233742

**Email:** ecuba@africaonline.co.ug

### Embassy of Republic of Italy

Plot 11 Loudel Road, Nakasero

P.O. BOX 4646 Kampala

**Tel:** 0312188000, 031218800/1/12/3

**Email:** Segreteria.kampala@esteri.it

### Embassy of Republic of Rwanda

Plot 2, Nakayima RD, off Kiira Road

Next to Uganda National Museum

P.O. BOX 2468 Kampala

**Tel:** 414344045

**Email:** ambakampala@minaffet.gov.rw

**Embassy of Republic of Sudan**

Plot 21, Nakasero Rd

P.O. BOX 3200 Kampala

**Tel:** 0414343518, 0414230001

**Email:** sudanikampala@africaonline.co.ug

**Embassy of Sweden**

Plot 24, Lumumba Avenue, Nakasero

P.O. BOX 22669 Kampala

**Tel:** 414340970

**Embassy of United States of America**

Plot1577, Ggaba Rd

**High Commission of India**

Plot 11 kyadondo Rd Nakasero

P.O. BOX 4338 Kampala

**Tel:** 0414344631, 0414259398

**Email:** hc@highcomindkampala.org

**High Commission of the Republic of Kenya**

Plot 3 upper Kololo Trace

P.O. BOX 5220 Kampala

**Tel:** 0414258232, 0414258236

**Email:** kenhicom@africaonline.co.ug

**High Commission of the Republic of South Africa**

Plot2 25bB, Nakasero Hill Lane

P.O. BOX 22667 Kampala

**Tel:** 0414343543/44/46/60

**Email:** sahc@infocom.co.ug

**High Commission of the Republic of Tanzania**

Plot 6 Kagera Rd


P.O. BOX 5750 Kampala

**Tel:** 0414256272, 0414257357


**Email:** tzrepkla@utionline.co.ug



**Kidepo Valley National Park  
in Northern Uganda**







**MINISTRY OF TOURISM, WILDLIFE &  
ANTHIQIUES & ANTIQUITIES.**  
2ND FLOOR, RWENZORI TOWERS  
PLOT 6 NAKASERO ROAD  
P. O. BOX 4241, KAMPALA, UGANDA

**Tel:** +256 200 780 400

**Email:** [info@tourism.go.ug](mailto:info@tourism.go.ug)

**Website:** [www.tourism.go.ug](http://www.tourism.go.ug)



**MINISTRY OF  
TOURISM, WILDLIFE  
AND ANTIQUITIES**  
THE REPUBLIC OF UGANDA

**Collaborating Partners:**

---

